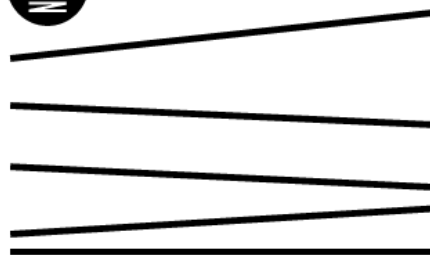


Digitaliseret af | Digitised by



**DET KGL.
BIBLIOTEK**

Royal Danish Library

Forfatter(e) | Author(s):

Titel | Title:

published by P. B. Hatchett.

Statistics regarding landed properties in the
Island of St. Croix from 1816 to 1857 with a
table showing the quantity of sugar shipped
from 1835 to 1840 and from 1850 to 1857

Udgivet år og sted | Publication time and place: [Christiansted] : printed at the "Avis" Office,
1859

Fysiske størrelse | Physical extent: 68, XI s.

DK

Materialet er fri af ophavsret. Du kan kopiere, ændre, distribuere eller fremføre værket, også til kommercielle formål, uden at bede om tilladelse. Husk altid at kreditere ophavsmanden.

UK

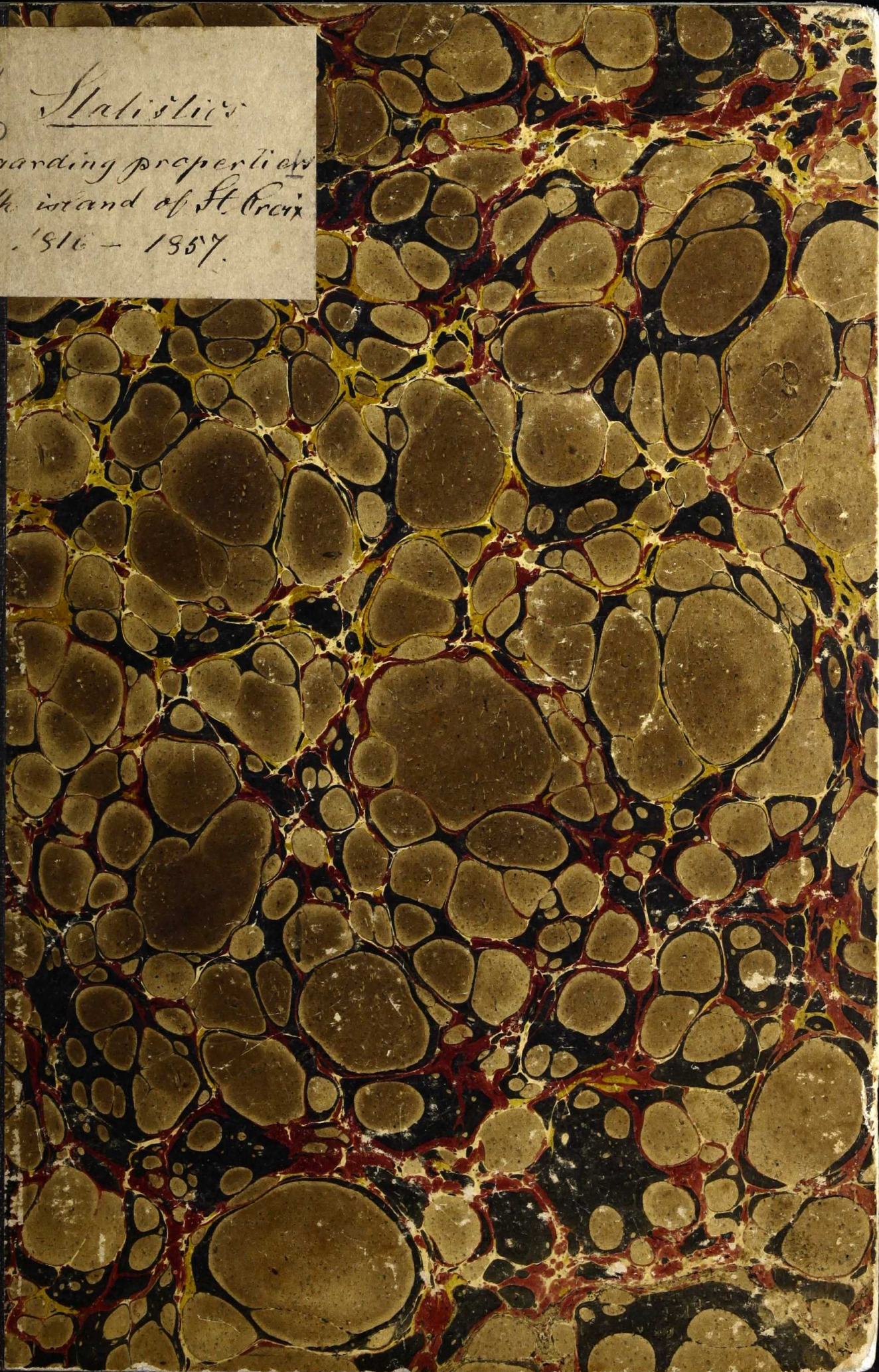
The work is free of copyright. You can copy, change, distribute or present the work, even for commercial purposes, without asking for permission. Always remember to credit the author.





Statistics

regarding properties
in the island of St. Croix
1816 - 1857.



39. - 223. - 8°

DET KONGELIGE BIBLIOTEK
DA 1.-2.S 39 8°



1 1 39 0 8 03863 2

+ REX

Danske afd.



STATISTICS

regarding landed properties in the Island of St. Croix from 1816 to 1857 with a table showing the quantity of sugar shipped from 1835 to 1840 and from 1850 to 1857.

These elucidations are obtained from various sources. The names of the estates, their numbers, quarters, districts and jurisdictions, the present owners, for what prices they have been sold and to whom, are all taken from the Upper Court's registers, by the sanction of the authorities. The number of acres in canes and other cultivation in 1816 and 1857, and the number of slaves in 1816 and 1847 are extracted from the Royal Treasurer's matriculs, with the consent of the proper authorities. The number of steam sugar mills, their power and where placed, are furnished by Mr. McWilliam, engineer.

There are 40,000 square feet to an acre, and the taxes to the State Treasury are calculated thus : 64 cents per acre for land in sugar cultivation and $21\frac{1}{2}$ cents for other cultivation ; 16 cents to the Land Treasury for every acre in cane cultivation. There are 226 estates in the island, 147 of which number grow canes ; 61 steam sugar mills, 7 small steam engines for pumping water, besides a small engine of 4 horse power for engineering purposes.

Those estates, which were sold during the period from 3d July 1848, when the emancipation took place, to the 23d July 1853, when the compensation of 50 dollars for every slave without distinction of age or sex was awarded by law, reservation was made for the compensation money.

The labourers in the country are paid according to law of 26th January 1849: 1st class labourers receive 10 cents pr. diem, free house for themselves and children, provision ground 30 feet square and provisions which consist of 6 quarts corn meal with a suitable quantity of herrings or salt fish weekly, 2d class labourers 5 cents and provisions, 3d class provisions alone—provisions at the rate of 5 cents daily. The working days are 5—Saturday excepted—and from sun rise to sun set, one hour for breakfast and two for dinner; for extra work on Saturday, 20 cents to 1st class labourers, 13 to 2d, and 7 to 3d for the day; extra work during breakfast or noon time is paid for separately.

The export duties on sugar, rum and molasses are as follow: sugar, in danish vessels to Denmark 5 pr. ct., to other places 10 pr. ct.; in foreign vessels, in every case, 10 pr. ct.—Rum and molasses: in danish vessels, to Denmark, 3 pr. ct., to other places 6 pr. ct.; in foreign vessels, in every case, 6 pr. ct.

The following table shows the quantity of produce shipped from this island from 1840 to 1854, viz:

	SUGAR.	RUM.	MOLASSES.
	Nett lbs.	Gallons.	Gallons.
1840.....	19,380,465	1,109,458	21,752
1841.....	18,187,803	1,018,887	23,941
1842.....	11,712,064	721,347	13,556
1843.....	15,953,042	704,717	231,793
1844.....	18,677,157	660,910	554,593
1845.....	27,368,992	857,003	922,338
1846.....	18,876,935	644,012	582,994
1847.....	29,324,234	1,074,899	631,298
1848.....	19,078,971	754,664	302,727
1849.....	17,711,733	654,804	439,167
1850.....	11,085,373	627,447	5,179
1851.....	15,776,607	705,449	274,608
1852.....	10,896,273	519,998	81,405
1853.....	14,556,105	628,554	141,607
1854.....	18,278,506	975,650 $\frac{1}{4}$	7,537



Adventure, in Princes Quarter, No. 35, Centre Police District, Frederiksteds Jurisdiction; belongs to John Mc'Cormick, H. M. Lang, and W. Lang; 1816, 93 acres in canes, 57 in other cultivation, total 150; 1857, 150 (total number) in canes; 1816, 85 slaves, 1847, 138; a steam mill of 14 horse power and a wind mill. A piece of land called "Patience Grove" is attached to this estate.

Aldershvile, in Company's Quarter, No: 2 and 33, Christiansteds Police District and Jurisdiction; belongs to Wm. Clindinen; number of acres, $33\frac{3}{4}$; 1847, no slaves; stock estate. In 1816, this estate was attached to Hermon Hill; 1820, Nov. 10, Government's letter to Counsellor Mouritzen that this property be called "Aldershvile;" 1829, Nov. 16, sold by Loan Commission to Counsellor Mouritzen, for Ps. 3,500; 1830, March 25, the right to the use of Hermon Hill's gutter reserved to this property; 1839, July 13, sold by auction to Anna Heegaard, for Ps. 3,640; 1840, Dec. 29, sold by Anna Heegaard to J. L. Wittrog, for Ps. 4,500; 1851, Jan. 15, the right of a burial ground 30 feet square, reserved to J. L. Wittrog's family; 1851 June 2, sold by auction to P. Roche, for \$4,850; 1858, March 1, sold by P. Roche to Wm. Clindinen, for \$4,700,

All for the better, in Eastend Quarter A No. 19, Christiansteds Police District and Jurisdiction, belongs to L. Michelsen's widow; number of acres 75; 1847, no slaves; stock estate; attached to Seven Hilis. 1833, Sept. 5, sold by auction to F. C. Billenstein, Seven Hills included, for Ps. 5,150; vide Seven Hills.

Altona, in Eastend Quarter A No. 5, Christiansteds Police District and Jurisdiction, belongs to Adam Danielsen's widow; 1816, total number of acres, 25; 1857, total number of acres, 55; 1816, 17 slaves, 1847, 10; stock estate. 1818, Sept. 8, sold by auction to P. Borch, for Ps. 500; 1818, Sept. 8, sold by P. Borch to J. de la Motta, for Ps. 3,305; 1819, Feb. 16, 30 acres of this property sold by J. de la Motta to J. Benners, for Ps. 3,000; 1824, October 15, sold by auction to A. Danielsen, for Ps. 100—A. Danielsen assumed St. Croix Upper Guardians' claim in favor of R. Faussett, for Ps. 2,400.

Anguilla, in Kings Quarter No. 4, 32, 33, Centre Police District, Christiansteds Jurisdiction, belongs to J. J. Lund;

1816, 75 acres in canes, 250 in other cultivation, total 325; 1857, 74 acres in canes, 116 in other cultivation, total 190; 1816, 123 slaves, 1847, 71; wind mill. Cultivated in connection with Annaberg & Shannongrove; 1817, June 7, sold by auction to J. Colquhoun, for Ps. 124,243 6 0; 1825, April 28, sold by auction to Burrows & Nottage [mortgageholders] for 1000 Rd.; 1825, April 30, sold by L. Greenwood as attorney to Burrows & Nottage to R. Smith, for Ps. 132,190, [Shoys in Eastend Quarter included;] 1837, Feb. 1, sold by R. Smith to Burrows & Nottage, for Ps. 34,000; 1850, May 6, sold at auction to John Wakefield [mortgageholder] for \$1000, Estates Annaberg & Shannongrove included; 1855, Sept. 1, sold by J. Wakefield to E. B. Tinling, for \$13,000, Annaberg and Shannongrove included; 1857, June 3, sold by E. B. Tinling to J. J. Lund for \$18,000, Annaberg and Shannongrove included.

Annaberg & Shannongrove, in Kings Quarter No. 27, 28, 32, Centre Police District, Christiansteds Jurisdiction, belongs to J. J. Lund; 1816, 111 acres in canes, 114 in other cultivation, total 225; 1857, 68 acres in canes, 157 in other cultivation, total 225; 1816, 95 slaves, 1847, 48. Cultivated in connection with Anguilla; 1827, Feb. 27, sold by auction to Mrs. Sarah C. Krause, for Ps. 36,000; 1836, March 5, sold by Mrs. Krause to Burrows & Nottage, for Ps. 20,000; 1850, May 6, sold by auction to John Wakefield [mortgageholder] for \$1000, Anguilla included; Vide Anguilla.

Annally, in Northside Quarter A No. 4, 18, 19, Frederiksteds Police District and Jurisdiction, belongs to Quintin Dick; 1816, 220 acres in canes, 317½ in other cultivation, total 537½; 1857, 240 acres in canes, 297½ in other cultivation, total 537½; 1816, 194 slaves, 1847, 187; wind mill. 1855, June 1, Sheriff Proceedings by which Quintin Dick is put in possession of this property for \$24,000.

Annashope, in Company's and Queens Quarter No. 8, 36, Christiansteds Police District and Jurisdiction, belongs to Colonel Henderson; 1816, 140 acres in canes, 85 in other cultivation, total 225; 1857, 125 acres in canes, 100 in other cultivation, total 225; 1816, 132 slaves, 1847, 112; steam mill of 8 horse power. 1818, Dec. 22, Bill of sale from H. Lumsden, Cath. Lumsden, Geo. Henderson, Ma-

ry Henderson and Margaret Tower, to George Henderson, for 1/6 for £5000, 1/6 of Stock Estate Cathrines Rest included; 1819, June 1, one-sixth sold by George Henderson to B. P. & H. N. Cruger, for Ps. 46,000, Cathrines Rest included; 1824, Feb. 9, one-twelfth sold by H. N. Cruger to B. P. Cruger, for Ps. 17,000, one-twelfth of Cathrines Rest included; 1824, Feb. 9, one-sixth of this estate and Cathrines Rest sold by H. N. Cruger to B. P. Cruger, for Ps. 34,000; 1832, Feb. 1, Indenture by which H. N. Cruger is secured two annuities in this estate, the one for \$500 and the other for \$493; 1835, Sept. 25, sold by auction to Colonel G. Henderson for Ps. 50,500, Cathrines Rest included.

Annashope, in Eastend Quarter A. No. 46, Christiansteds Police District and Jurisdiction, belongs to F. B. Du Bois; 1816, 50 acres in canes, $57\frac{1}{4}$ in other cultivation, total $107\frac{1}{4}$; 1857, 30 acres in canes, $50\frac{3}{4}$ in other cultivation, 8 useless, total $88\frac{3}{4}$; 1816, 26 slaves, 1847, 17. Attached to Estate Shoys. 1817, Sept. 18, sold by auction to J. Daly, for Ps. 1000; 1832, Dec. 31, sold by auction to Major R. Smith, for Ps. 8,325; 1838, Oct. 10, sold by auction to W. H. Woods, for Ps. 13,503; 1839, March 4, Contract between W. H. Woods and W. R. Isaacs regarding this Estate as purchased for joint account; 1857, Sept. 3, sold by auction to F. B. Du Bois, for \$22,600, Estates Shoys and Robertshill included.

Barren Spot, in Kings & Queens Quarters No. 21, 19, 20, 31, 39, 44, Centre Police District, Christiansteds Jurisdiction, belongs to the heirs of P. Mc'Evoy senior; 1816, 355 acres in canes, 306 in other cultivation, total 661; 1857, 245 acres in canes, 341 in other cultivation, total 586; 1816, 376 slaves, 1847, 211; steam mill of 10 horse power. 1840, Jan. 15, Antoinette and Georgine Mc'Evoys shares made over to C., P., H., and W. Mc'Evoy; 1851, Jan. 30, Caroline Mc'Evoys share made over to C., P., H., and W. Mc'Evoy; 1852, May 13, Anne C. Mc'Evoys share made over to C., P., and W. Mc'Evoy, also her portion of H. Mc'Evoy's share; 1857, Feb. 11, Jane Josephine Mc'Evoy's share made over to C., P., and W. Mc'Evoy.

Becksgrove, in Princes Quarter No. 9 and Westend Quarter No. 27, 28, Centre Police District, Frederiksteds Jurisdic-

tion, belongs to H. L. Arnesen; 1816, 150 acres in canes, 160 in other cultivation, total 310; 1857, 170 acres in canes, 126½ in other cultivation, total 296½; 1816, 125 slaves, 1847, 131; steam mill of 10 horse power. 1821, Oct. 19, Testament of Robert Nielsen, bequeathing an annuity of Ps. 700 to Jane Mathilde Nielsen, from this estate; 1834, May 23, sold by auction, together with Estate Clearmount, to Samuel Betts, for Ps. 20,000 and an annuity of Ps. 700; 1852, Dec. 9th, sold by auction, to Mrs. C. Kerr, (Claremount included) for 11,000 dollars, and an annuity of Ps. 700; 1855, June 28, sold by Mrs. Kerr to H. L. Arnesen, [Claremount also] for 19,000 dls. and an annuity of Ps. 700.

Bellevue, in Company Quarter No. 35, Christiansteds Police District and Jurisdiction, belongs to J. Christmas, B. P. de Nully and W. de Nully; 1816, 79 acres in canes, 71 in other cultivation, total 150; 1857, 47 acres in canes, 103 in other cultivation, total 150; 1816, 66 slaves, 1847, none. 1822, Aug. 19, sold by auction to Dicks & Clement, for Ps. 79,781; 1824, July 12, sold at auction to the Royal Loan Commission, for Ps. 25,000; 1826, Oct. 9, sold by Royal Loan Commission to John Charles Krause, for Ps. 72,289 3 3; 1845, January 8, sold by auction, to the Royal Treasury for Ps. 19,000; 1846, June 9, sold by the Royal Treasury to Capt. Christmas, B. P. de Nully and W. de Nully, for Ps. 9000—the slaves attached to this estate not included. Sugar works dismantled, 1846.

Belvedere, in Northside Quarter Lt. B. No. 22, 23, Centre Police District, Christiansteds Jurisdiction, belongs to Chamberlain Rothe; 1816, 125 acres in canes, 175 in other cultivation, total 300; 1857, 92 acres in canes, 208 in other cultivation, total 300; 1816, 117 slaves, 1847, 71. Cultivated with La Vallee. 1822, Sept. 26, sold by auction to the Royal Loan Commission, for Ps. 50,000; 1824, Sept. 6, sold by Loan Commission to H. C. Knudsen, for Rbd. r. S. 12,946 5 1 and Ps. 34,215 2 5; 1852, Jan. 23, sold by auction to State Treasury, (mortgageholder for \$280,391 80 with interest from 31st December 1850) for 100 dollars; 1852, Feb. 14, sold by auction to Chamberlain Rothe, for 15,800 dls., compensation for the slaves emancipated not included.

Bethlehem or Bethlehem Old Works, (Lower Bethlehem) in

Kings Quarter, No. 14c, 15, 16, 17, 24, 25, 26, 27, 33b, 34f, Centre Police District, Christiansteds Jurisdiction, belongs to W. Moore; 1816, 225 acres in canes, 525 in other cultivation, total 750; 1857, 460 acres in canes, 215 in other cultivation, total 675; 1816, 148 slaves, 1847, 318; steam mill of 20 horse power. 1826, April 11, one fifth sold by auction to J. de Windts heirs, Countess de Rastignac, Wm. de Windt and John de Windt's heirs, for Ps. 20,000; 1825, Dec. 15, one-fifth sold by auction to ditto, for Ps. 20,000; 1831, Aug. 1, sold by auction to B. de Forest & Co. for Ps. 264,900; 1858, Nov. 6, sold by the executors to deceased B. de Forest, to W. Moore, for 150,000 dollars, Mount Victory &c. included.

Bettyshope, in Princes Quarter No. 43, 44, 45, 53, 54, Centre Police District, Frederiksteds Jurisdiction, belongs to the heirs of Samael Thompson; 1816, 240 acres in canes, 210 in other cultivation, total 450; 1857, 256 acres in canes, 194 in other cultivation, total 450; 1816, 320 slaves, 1847, 145; steam mill of 14 horse power and wind mill. 1857, Nov. 11, Title deed to Samuel Thompson's heirs.

Betzy's Jewel, in Northside B No. 12, Centre Police District, Christiansteds Jurisdiction, belongs to T. Skelton; 1816, 100 acres in canes, 50 in other cultivation, total 150; 1857, 95 acres in canes, 156 in other cultivation, total 251; 1816, 47 slaves, 1847, 66. Cultivated with Canaan. 1828, April 8, sold by auction to Jane Mc'Bean, for Ps. 35,005; 1831, Nov. 14, sold by auction to John and Ths. Eccles, for Ps. 14,100; 1837, Jan. 24, sold by John and Thomas Eccles to Jonathan Sarginson, for Ps. 14,100; 1837, March 4, sold by Jonathan Sarginson to Thomas Eccles, for Ps. 22,000; 1843, July 27, sold by auction to Royal Treasury, (mortgageholder) for Ps. 12,000; 130 acres of Little Mt. Pleasant included; 1852, Jan. 31, sold by auction to C. Skelton, for 6,700 dollars, Little Mount Pleasant's land included, (the right to compensation money not included;) 1856, Sept. 10, T. Skelton, proprietor, according to his father's (C. Skelton) will, with two annuities, each of 150 dollars, besides legacies to the amount of 4,000 dollars.

Beestonhill, in Company's Quarter No. 6, Christiansteds Police District and Jurisdiction, belongs to Wm. Knight;

1816, 75 acres in canes, 75 in other cultivation, total 150 ;
 1857, 85 in canes, 64½ in other cultivation, total 149½ ;
 1816, 59 slaves, 1847, 51 ; wind and cattle mill. 1853,
 June 14, Title deed to Wm. Knight.

Blessing, in King's Quarter No. 30 & 31, Centre Police District, Christiansteds Jurisdiction, belongs to Thomas Spotton ; 1816, 154 acres in canes, 136 in other cultivation, total, 290 ; 1857, 116 acres in canes, 141½ in other cultivation, total 257½ ; 1816, 124 slaves, 1847, 91 ; wind mill. 1832, Aug. 4, sold by auction to John M. Johnson, for Ps. 40,000 ; 1844, April 9, sold by J. M. Johnson to H. Harboe, for \$45,000 ; 1857, April 18, sold by auction to Thomas Spotton, for \$19,700.

Bog of Allan or Allandale, in Princes Quarter No. 10, Centre Police District, Frederiksteds Jurisdiction, belongs to William Heyliger ; 1816, 100 acres in canes, 50 in other cultivation, total 150 ; 1857, 110 acres in canes, 40 in other cultivation, total 150 ; 1816, 98 slaves, 1847, 104 ; steam mill of 6 horse power. 1850, Sept. 28, sold by auction to B Connotty, for \$12,100 ; 1853, Oct. 8, sold by auction to W. W. Coker, A. Tower and Jane C. Dewhurst, for \$8000 ; 1854, Nov. 4, sold by W. W. Coker, A. Tower and Jane C. Dewhurst, to J. W. Bushby, for \$7,500 ; 1858, Feb. 22, sold by J. W. Bushby to William Heyliger, for \$18,000.

Body Slob, in King's Quarter No. 11, 19, Centre Police District, Christiansteds Jurisdiction, belongs to W. de Nully ; 1816, 191 acres in canes, 109 in other cultivation, total 300 ; 1857, 211 acres in canes, 89 in other cultivation, total 300 ; 1816, 159 slaves, 1847, 135 ; steam mill of 10 horse power and a small steam engine for pumping water of ½ horse power. 1818, Aug. 7, sold by auction to Sarah C. Goold, for Ps. 405,853 ; 1838, Feb. 26, by will of Sarah C. Goold, belongs to Mrs. J. R. de Nully and D. B. Goold's children ; 1857, Jan. 21, by dealing-brief one half belongs to the children of deceased D. B. Goold ; 1857, Dec. 14, five-twelfth parts sold by the heirs of D. B. Goold to W. de Nully, for \$20,833 34 ; 1858, March 27, one-twelfth part sold by C. E. Goold to W. de Nully, for \$4,331 25.

Bulowsminde, in Company's Quarter No. 6b and 7a, Chri-

Christiansteds Police District and Jurisdiction, belongs to Anna Heegaard; stock estate, 57 acres. 1834, May 15, about 26 acres of Beestonhill sold to General v. Scholten; 1834; Augt. 23, 18 $\frac{1}{2}$ acres of Little Princess sold to General v. Scholten; 1841, Aug. 25, Deed of exchange between J. C. Krause and General Scholten for 9 $\frac{1}{2}$ acres of Bellevues land; 1841, Aug. 16, sold by General Scholten to Wm. Hansen for \$15,000. A part of this property called "Havensight" sold to Ann Heegaard; 1843. Sep. 2, about 20 acres of Constitution Hill's land sold to General Scholten, for Ps. 834 72; 1843, Sep. 5, a small portion sold by W. Hansen to Anna Heegaard; 1845, Feb. 25, sold by W. Hansen to Anna Heegaard, for \$1000.

Boetzberg, in Eastend Quarter A, No. 4, Christiansteds Police District and Jurisdiction, belongs to M. L. Daguilard; 1816, 75 acres in canes, 175 in other cultivation, total 250 acres; 1857, stock estate, total 250 acres; 1816, 87 slaves, 1847, 43. 1819, June 21, sold by Peter Vogelsang to Henry Millen, for Ps. 86,000; 1827, April 9, sold by auction to George Barron for Ps. 46,000; 1832, July 16, sold by vendue to Royal Loan Commission, for Ps. 5010; 1849, Dec. 11, sold by vendue to S. Wadskjær, for \$6,100 (compensation for slaves emancipated not included;) 1855, Augt. 24, sold by auction to F. W. Block, for \$4000; 1856, Sept. 30, sold by F. W. Block to Joseph O'Reilly, for \$4000; 1856, Oct. 29, sold by Joseph O'Reilly to John Farrell, for \$4000; 1858, Augt. 27, sold by auction to M. Daguilard, for \$3050.

Bonne Esperance, in Queens Quarter No. 18, Centre Police District, Christiansteds Jurisdiction, belongs to John and George Elliott; 1816, 100 acres in canes, 50 in other cultivation, total 150; 1857, 100 acres in canes, 50 in other cultivation, total 150; 1816, 110 slaves, 1847, 69: wind mill. 1839, March 6, sold by auction to David Milne, for Ps. 40,000; 1841, Dec. 1, sold by the executors to the will of the deceased D. Milne to John McCormick and D. Colquhoun, for £9000 stlg.; (D. D. Colquhoun's share sold by him in 1845 to J. McCormick;) 1850, May 31, sold by John McCormick to H. Elliott, for \$28,000 (compensation for slaves emancipated in 1848 not included;) 1854, March 27, Christiansteds Dealing Court as administrating the dealing of the deceased H. Elliott made over this property to John and George Elliott for

its value \$25,000 and compensation money \$3,300.

Brookhill, in Westend Quarter No. 29, Frederiksteds Police District and Jurisdiction, belongs to H. L. Arnesen; 1816, 100 acres in canes, 50 in other cultivation, total 150; 1857, 64 acres in canes, 86 in other cultivation, total 150; 1816, 43 slaves, 1847, 37. 1835, Feb. 10, sold by auction to the Royal Loan Commission, for Ps. 9,100; 1855, Oct. 16, sold by auction to H. L. Arnesen, for \$3000.

Bugbyhole, in Company's Quarter No. 20, 21, 23, Christiansteds Police District and Jurisdiction, belongs to George Elliott; 1816, 6 acres in canes, 214 in other cultivation, total 220; 1857, stock estate, total 163 acres; 1816, 46 slaves, 1847, 8. 1858, Dec. 16, sold by auction to George Elliott for \$1500.

Bugbyhole, in Company's Quarter No. 21, Christiansteds Police District and Jurisdiction, belongs to Louisa Bourk and her children; 1816, stock estate, 75 acres; 1857, stock estate, 88 acres; 1816 and 1847, no slaves. 1832, Dec. 7, sold by auction to Baring Brothers & Co., (mortgageholder :) for Ps. 5; 1838, Sep. 26, sold by Baring Brothers & Co. to Jarvis Roebuck, for \$500; 1847, Dec. 7, sold by Jarvis Roebuck to H. C. Ratcliffe, for \$1 600; 1851, Dec. 22, sold by H. C. Ratcliffe to Louisa Bourk and her children, for \$1,200.

Butlersbay, in Northside Quarter No. 24, Frederiksteds Police District and Jurisdiction, belongs to G. Gyllich; 1816, 176 acres in canes, 74 in other cultivation, total 250; 1857, 100 acres in canes, 37 in other cultivation, 30 useless, total 167; 1816, 80 slaves, 1847 see Prospecthill; steam mill of 8 horse power. 1826, Feb. 20, sold by auction to J. R. Sempill, for Ps. 85 000; 1849, June 19, sold by Mrs. Anne Sempill, to Loan Commission, Estate Prospecthill included, for \$25,000; 1849, Dec. 11, sold by the Government to G. Gyllich, Estate Prospecthill included, for \$16,100 (compensation money for slaves emancipated in 1848 excepted).

Burnshill, belongs to Northhall, see Northhall, Northside Quarter A No. 34, Frederiksteds Police District and Jurisdiction.

Cairna, in Eastend Quarter A. No. 23 and 24, Christiansteds Police District and Jurisdiction, belongs to Baring Brothers & Co.; stock estate, 150 acres uncultivated land. 1832, Dec. 7, sold by auction to Baring, Brothers & Co., for Ps. 5.

Caledonia, in Northside Quarter A No. 35, Frederiksteds Police District and Jurisdiction, belongs to Wm. Moore. Vide Springgarden. 1816, slaves removed to Constitutionhill.

Camporico, in Westend Quarter No. 5 ad 8, 10, 11, 24, Frederiksteds Police District and Jurisdiction, belongs to Hugh Morris Lang and William Lang; 1816, 180 acres in canes, 320 in other cultivation, total 500; 1857, 134 acres in canes, 266 in other cultivation, total 500; 1816, 141 slaves, 1847, 103; windmill. 1825, May 6, sold by auction to General Bentzon and S. N. Kortright, for 1000 Ps. and transferred to Countess Waltersdorff with mortgages then due Rbd. 97,865 2; 1832, Sep. 27, sold by auction to Miss Cathrine Stedmann, for Ps. 84,000; 1847, July 9, sold by auction to State Treasury (mortgageholder for Ps. 106,898 20) for Ps. 1000; 1856, Oct. 7, sold by auction to Hugh Morris Lang and William Lang for \$36,500.

Canaan, in Northside Quarter B No. 13, Centre Police District, Christiansteds Jurisdiction, belongs to T. Skelton; 1816, 120 acres in canes, 30 in other cultivation, total 150; 1857, 104 acres in canes, 46 in other cultivation, total 150; 1816, 105 slaves, 1847, 79; steam mill of 8 horse power. 1819, July 10, sold by auction to William Smith, for Ps. 26,000; 1835, May 15, sold by auction to Clement Skelton, for Ps. 20,601,—transferred to Jonathan Skelton; 1838, May 9, sold by Jonathan Skelton to Clement Skelton, for Ps. 20,601; 1856, Sep. 10, T. Skelton, proprietor, according to his father's (C. Skelton) will, with two annuities, each of \$150, besides legacies to the amount of \$4,000.

Canebay, in Northside Quarter B. No. 21, ad 26, 27 and 28, Centre Police District, Christiansteds Jurisdiction, belongs to Chamberlain L. Rothe; 1816, 50 acres in canes, 286½ in other cultivation, total 336½; 1857, 59 acres in canes, 228 in other cultivation, total 287; 1816, 82 slaves,

1847, 62; cultivated with Northstar and Prosperity. 1817, March 13, sold by F. Hutchinson to Wm. Smith, for Ps. 5000; 1819, July 14, sold by William Smith to James C. Burrell, Thomas R. Ford and Robert Smith, for Ps. 150,000; 1830, October 1, sold by auction to Counsellor Mouritzen, for Ps. 30,000; 1833, March 29, sold by Counsellor Mouritzen to Ths. R. Ford, for Ps. 28,509; 1838, Sept. 25, one half sold by auction to Ths. Ford, for Ps. 14,097—(this half was owned by R. Smith and by private contract included in the purchase by Ths. R. Ford of 29th March 1833); 1849, June 8, sold by auction to Royal Treasury (mortgageholder for Ps. 13,484 66) for \$3,550; 1849, Sept. 3, sold by auction to John Foss, Carl Bithorn and J. J. Lund—estate Northstar included—for \$13,575—the right to compensation money for the slaves emancipated in 1848 excluded; 1850, Oct. 28, J. J. Lund's one third sold by Christiansted's Dealing Court to C. Bithorn and J. Foss—Prosperity and Northstar included—for \$6,400; 1856, Feb. 29, sold by auction to Chamberlain Rothe—Northstar and Prosperity included for \$21,000.

Cane Garden, in Queens Quarter No. 45, 46, 47, Centre Police District, Christiansteds Jurisdiction, belongs to H. P. Crichlow; 1816, 120 acres in canes, 52 $\frac{1}{4}$ in other cultivation, total 172 $\frac{1}{4}$; 1857, 85 acres in canes, 149 in other cultivation, total 234; 1816, 137 slaves, 1847, 103; wind mill. 1845, Sep. 27, deed of gift to Christopher McEvoy from his father Peter McEvoy; [property valued to Ps. 20,000]; 1850, Dec. 18, sold by Peter McEvoy's attorneys to P. Mc Dermott for \$15,000—the right to compensation money for the slaves emancipated in 1848 not included; 1857, July 10, sold by P. Mc'Dermott to H. P. Crichlow, for \$19,000.

Cane, in Princes Quarter No. 56 and Westend Quarter No. 1, Centre Police District, Frederiksteds Jurisdiction, belongs to Chamberlain F. Oxholm; 1816, 160 acres in canes, 125 in other cultivation, total 225; 1857, 138 acres in canes, 87 in other cultivation, total 225; 1816, 103 slaves, 1847, 85; wind mill. 1826, Octbr. 3, sold by auction to John Ruan (with curator) & Mrs. M. H. Beech, for Ps. 25,200; 1839, May 10, John Ruans part—one half—sold to Mrs. M. H. Beech, for Ps. 30,000; 1846, June 11, sold by Mrs. M. H. Beech to C. Donocho, for Ps. 35,000—75 acres land

on Longpoint are attached; 1846, Nov. 4, sold by C. Donocho to Chamberlain F. Oxholm, with 75 acres on Longpoint, for Ps. 45,000.

Cane Valley, in Westend Quarter No. 27, Frederiksteds Police District and Jurisdiction, belongs to J. G. Mc'Caul; 1816, 75 acres in canes, 65 in other cultivation, total 140; 1857, 114 acres in canes, 39½ in other cultivation, total 153½; 1816, 158 slaves, 1847, 111; steam mill of 8 horse power. 1832, July 6, sold by auction to J. G. Mc'Caul for Ps. 54,000.

Carlton, in Westend Quarter No. 2, 15, 16, 18, Frederiksteds Police District and Jurisdiction, belongs to William Peebles and Robert Peebles; 1816, 275¼ acres in canes, 274¾ in other cultivation, total, 550; 1857, 321 acres in canes, 249¾ in other cultivation, total 570¾; 1816, 180 slaves, 1847, 165; steam mill of 11 horse power. 1820, Dec. 12, sold by auction to the Royal Treasury, (mortgageholder) for Ps. 1,000; 1820, Dec. 28, sold by the Royal Treasury to General Bentzon and Doctor Stevens, for Ps. 300,000; 1847, Feb. 23, General Bentzon's portion—one half—sold by Dealing Court to Doctor Stevens for Ps. 33,333 32; 1847, March 3, sold by Doctor Stevens' attorneys to the Royal Treasury, for Ps. 66,666 64—24 acres bought from St. George's Hill included; 1857, Nov. 28, sold by auction to William Peebles and Robert Peebles, for \$65,500.

Cartys, in Eastend Quarter Ltr. B. No. 14 and 15; a piece of uncultivated land of 150 acres; belongs to Wm. Knight.

Cassavagarden, in Queens Quarter, No. 39 and 49, Centre Police District, Christiansteds Jurisdiction, belongs to T. W. Ratcliffe; 1816, 50 acres in canes, 28½ in other cultivation, total 78½; 1857, no canes; 75 acres; 1816, 50 slaves, 1847, none. Attached to Estate Pearl. 1841, Dec. 24, sold by H. C. Winding's heirs to the Royal Treasury, for Ps. 2,506; 1853, July 19, sold by auction to T. W. Ratcliffe, for \$1,700.

Castle Bourke or Castle, in Princes Quarter No. 32, 33 & 34, Centre Police District, Frederiksteds Jurisdiction, belongs to Wm. Newton; 1816, 157 acres in canes, 105½ in other cultivation, total 262½; 1857, 212 acres in canes,

50½ in other cultivation, total 262½; 1816, 224 slaves, 1847, 126; steam mill of 10 horse power, wind mill also.

Castle Coakley, in Queens Quarter, No. 33, 34 and 51, Centre Police District, Christiansteds Jurisdiction, belongs to T. W. Ratcliffe; 1816, 152 acres in canes, 102¼ in other cultivation, total 254¼; 1857, 165 acres in canes, 85¼ in other cultivation, total 250¼; 1816, 198 slaves, 1847, 230; wind mill.

Castle Nugent, in Eastend Quarter Ltr. A. No. 26 ad 41, Christiansteds Police District and Jurisdiction, belongs to Michael Mc'Kin and his children; 1816, 56 acres in canes, 131½ in other cultivation, total, 187½; 1857, no canes, 212½ acres, stock estate; 1816, 35 slaves, 1847, 14. 1824, August 20, sold by auction to His Majesty the King, for Ps. 17,000; 1826, October 30, sold by the Royal Westindia Loan Commission to Michael Mc'Kin, for Ps. 23,000; 1842, March 11, sold by Michael Mc'Kin to the Royal Treasury, for Ps. 18,104 48; 1842 April 22, sold by auction to A. A. Andersen, for Ps. 11,000; 1843, May 19, sold by Christiansteds Dealing Court to Thomas Baggs, with 9 slaves, for Ps. 4,950; 1843, April 20, Deed of Gift from Thomas Baggs to Michael Mc'Kin and his two children.

Catharinashope, in Eastend Quarter Lt. B. No. 22 & 23, Christiansteds Police District and Jurisdiction, belongs to Wm. Knight; 1816, 150 acres uncultivated land; 1857, 150 acres uncultivated land; 1816, 19 slaves, 1847, none. 1825, March 18, sold by auction to Hans S. Öst, for Ps. 1,112; 1843, November 28, sold by C. A. Kjerulff to Wm. Knight, (Turnershole, Jacksbay, Isaacsbay also 48 acres of Yellow Cliff,) for \$140.

Cathrinass Rest, in Company's Quarter No 12, b 14, 20, 21, Christiansteds Police District and Jurisdiction, belongs to J. Christmas; and since 1816 attached to Peters Rest.

Cathrinass Rest, in Company's Quarter No 12, a 14, 20, 21, Christiansteds Police District and Jurisdiction, belongs to Colonel G. Henderson; and since 1816 attached to Annas Hope.

Clairmount, in Northside Quarter Ltr. B. No. 3, 4, 8 and 9, Centre Police District, Christiansteds Jurisdiction, be-

longs to G. J. Mudie; 1816, 180 acres in canes, $304\frac{3}{4}$ acres in other cultivation, total $484\frac{3}{4}$ acres; 1857, no canes, $515\frac{7}{8}$ acres; 1816, 116 slaves, 1847 85; cultivated with Windsor. 1830, Sept. 11, sold by auction to Henry Franklin, for Ps. 20,000; 1843, Decbr. 16, sold by G. Behagen, as attorney to H. Franklin, to J. Mudie, G. J. Mudie, and W. Morrison, for Ps. 16,000; 1854, Feb. 17, one-third sold by the executors to the late Wm. Morrison, to G. J. Mudie, for \$6,000, $\frac{1}{3}$ of Windsor included; 1856, June 25, Title deed to G. J. Mudie, from John Mudies' dealing, to one-third of this property and $\frac{1}{3}$ of Windsor, valued to \$6,000.

Cliftonhill, in Kings Quarter No. 22, Centre Police District, Christiansteds Jurisdiction, belongs to C. Donocho; 1816, 100 acres in canes, 50 acres in other cultivation, total 150; 1857, 88 acres in canes, 62 acres in other cultivation, total 150; 1816, 119 slaves, 1847 80; wind mill. 1829, Dec. 9, sold by vendue to M. M. H. Markoe, brothers and sisters, for Ps. 67,000; 1836, Dec 6, sold by auction to H. Seaton jr. and Manning Seaton, for Ps. 45,000; 1837, March 9, sold by H. Seaton jr. and M. Seaton to Henry Seaton senr., for Ps. 45,000; 1838, August 23, sold by H. Seaton senr. to Charles O'Reilly, for Ps. 45,000; 1846, May 26, By will of C. O'Reilly belongs to C. Donocho, with 4 annuities, one of \$600, two of \$300 & one of \$100.

Coakleybay, in Eastend Quarter A. No. 15 and 16, and No. 1, 9, 12 Ltr. B. Christiansteds Police District and Jurisdiction, belongs to T. P. Dam and C. P. Dam; 1816, 200 acres in canes, $230\frac{1}{2}$ acres in other cultivation, total $430\frac{1}{2}$; 1857, 132 acres in canes, $233\frac{1}{2}$ acres in other cultivation, total $365\frac{1}{2}$; 1816, 145 slaves, 1847 110; wind mill. 1831, Janr. 12, sold by auction to David Rogers, for Ps. 70,000; 1833, April 22, Declaration by D. Rogers that this estate belongs to D. & S. D. Rogers; 1845, April 21, Declaration by D. & S. D. Rogers that this property belongs to D. Rogers alone; 1849, December 19, sold by auction to James Finlay and John Roche, for \$13,000; 1854, August 10, one half sold by J. Finlay to R. A. Finlay, for \$9,085 42; 1855, May 1, one half sold by John Roche to R. A. Finlay, for \$6,585 42; 1856, May 18, sold by R. A. Finlay to T. P. Dam & C. P. Dam for, \$20,000.

Concordia, in Queens Quarter No. 4 ad No. 5, 8, & Northside

Quarter Ltr. B. No. 3 and 9, Centre Police District, Christiansteds Jurisdiction, belongs to Robert McCormick, who owns one half, Mrs. C. Kerr, four-twelfths, and Miss Kerr two-twelfths; 1816, 140 acres in canes, $291\frac{1}{4}$ acres in other cultivation, total $431\frac{1}{4}$; 1857, 165 acres in canes, $297\frac{2}{5}$ acres in other cultivation, total $462\frac{2}{5}$; 1816, 129 slaves, 1847, 107; wind mill. 1819, August 6, sold by auction to Henry Millen, for Ps. 1,000—H. Millen issued bond of 9th Augt. 1819 to Insinger & Co., for \$220,000; 1826, July 28, sold by vendue to Insinger & Co., for Ps. 99,090; 1827, Dec. 6, sold by Insinger & Co., to Wm. McCormick and Wm. Kerr, for 140,000 guilders; 1839, May 25, by virtue of Wm. McCormicks testament the half of this estate belongs to Robert McCormick; 1841, Nov. 2, by virtue of Wm. Kerrs will and testament one twelfth belongs to his daughter Margaret Kerr, two twelfths to his son Hugh L. Kerr and three-twelfths to his widow Caroline Kerr; 1852, Decbr. 22, by virtue of Dealing-Brief Hugh L. Kerrs portion—two-twelfths—belong to Mrs. C. Kerr & Miss Kerr in equal proportions.

Concordia, in Westend Quarter No. 7, 9, 20, 21, Frederiksteds Police District and Jurisdiction, belongs to the heirs of E. Dewhurst deceased; 1816, 220 acres in canes, 155 acres in other cultivation, total 375; 1857, 192 acres in canes, 158 acres in other cultivation, total 350; 1816, 150 slaves, 1847, 121; steam mill of 8 horse power, wind mill also. 1828, October 13, sold at auction to Edward Dewhurst for Ps. 70,000; 1850, Nov. 14, by virtue of dealing-brief of deceased Edward Dewhurst and E. M. Dewhurst, this estate, valued to \$31,156, belongs to the following heirs, viz: I. H. Dewhurst, six-thirtieth part; E. W. Dewhurst, one-thirtieth; H. A. Dewhurst, one-thirtieth; G. A. Dewhurst, one-thirtieth; E. H. Dewhurst, one-thirtieth; C. K. Dewhurst, one-thirtieth; A. G. Dewhurst, one-thirtieth; Jane C. Dewhurst, six-thirtieth; Mathilde Coker, six-thirtieth; C. D. Tower, two-thirtieth; J. E. Tower, two-thirtieth; F. A. Tower, two-thirtieth.

Cathrineshope, in Company's Quarter No. 25b, Christiansteds Police District and Jurisdiction, belongs to Celestin Kemp and Maria Cornelius; a small tract of land.

Constitutionhill, in Queens Quarter No. 25 and Company's

Quarter No. 7, Centre Police District, Christiansteds Jurisdiction, belongs to George Behagen; 1816, 212 acres in canes, 88 acres in other cultivation, total 300; 1857; 176 acres in canes, 104 in other cultivation, total 280; 1816, 174 slaves,—49 slaves were removed from Caledonia to this place in the same year, 1847, 125; steam mill of 8 horse power. 1823, January 23, By virtue of Generalkrigscommissair A. Söbötters will, the use of this property reserved to Chamberlain J. Söbötter, but the right of title to Chamberlain J. Söbötters children; 1834, August 5, about 20 acres sold to Gov. v. Scholten; 1858, Dec. 20, sold at auction to George Behagen, for \$31,600.

Contentment, in Company's Quarter No. 10 c and 1 e, Christiansteds Police District and Jurisdiction, belongs to Philip Roche; 49 $\frac{7}{8}$ acres, stock estate. 1847, no slaves; 1828, June 27, 39 acres of Richmond's land sold by R. Beatty to C. Kjerulff, for Ps. 1,500; 1849, June 21, sold by C. Bithorn [no recorded titled deed] to P. L. Blom for \$1000, with buildings—25 acres from Goldenrock, 24 $\frac{7}{8}$ from Richmond; 1850, Sep. 21, sold by P. L. Blom to P. E. Murphy and Arabella Murphy, for \$2,100, with the exception of about 8,000 square feet. From this period to 1856 small portions of this property have been sold out; 1858, July 30, sold by P. E. and Arabella Murphy to Philip Roche for \$1918.

Cornhill, in Company's Quarter No. 18, Christiansteds Police District and Jurisdiction, belongs to Peter, Frank, Anciletta & Susanna England; 75 acres, stock estate; 1847, 9 slaves. 1818, March 25, sold at auction to Caroline Colbiörnsen for Ps. 1000; 1845, January 24, Deed of Gift, from Peter England to his five children, Peter, Frank, Anciletta, Margareth and Susan England.

Cottage, in Queen's Quarter No. 32, Christiansteds Police District and Jurisdiction, belongs to A. Tower and others; 1816, 100 acres in canes, 50 acres in other cultivation, total, 150; 1857, 150 acres; vide Strawberry Hill; 1816, 59 slaves, 1847, none. 1834, March 25, sold at auction to Robert Abbott and Joseph Abbott, for Ps. 15,000; 1835, July 29, sold by Robert Abbott and Joseph Abbott to A. Tower and others, [co-owners of Strawberry Hill] for Ps. 17,000—with exception of a burial-ground there.

Cotton Grove, in Eastend Quarter Ltr. A. No. 35 ad 43 and Ltr. B. No. 4, Christiansteds Police District and Jurisdiction, belongs to Judge J. A. Stakemann; 1816, 170 acres in canes, 280 acres in other cultivation, total, 450; 1857, 450 acres, stock estate; 1816, 106 slaves, 1847, 34. 1815, June 2, sold by Henry Seaton to Thomas H. Hill and William Smith, for Ps. 181,752 6 3—Smith's one half sold afterwards to Thomas H. Hill; 1833, Sept. 12, sold by auction to the Royal Loan Commission, (mortgageholder) for Ps. 5,000; 1842, April 8, sold at auction to C. Reimer for Ps. 18,000; 1846, July 15, sold by C. Reimer to J. A. Stakemann for \$7,478.

Cotton Valley, in Eastend Quarter Ltr. B. No. 7 ad 8, 11, 12, 16, 18, 19, 20, 21, 22, & 29, Christiansteds Police District and Jurisdiction, belongs to the State Treasury; 1816, 200 acres in canes, 479 $\frac{3}{4}$ acres in other cultivation, total 679 $\frac{3}{4}$; 1857, 190 acres in canes, 427 $\frac{1}{4}$ in other cultivation, total 617 $\frac{1}{4}$; 1816, 133 slaves, 1847, 162; steam mill of 8 horse power. 1828, Jan. 19, sold by James McClurkin to Margaret Woodhouse and her children, for Ps. 110,000; 1830, Nov. 30, sold at auction to O. S. Foss for Ps. 40,000. This estate was sold at auction on 29th of Aug. 1857, and bought by the State Treasury as mortgageholder for \$10,500—the bill of sale not recorded.

Diamond, in Company's Quarter No. 30 & 31, Christiansteds Police District and Jurisdiction, belongs to J. W. Hope; 1816, 111 acres in canes, 71 acres in other cultivation, total 182; 1857, 60 acres in canes, 122 acres in other cultivation, total 182; 1816, 52 slaves, 1847, 49; wind mill. 1818, March 17, sold at auction to Caroline Colbiörnson, for Ps. 85,605; 1825, Christiansteds Dealing Court's Title Deed to H. M. King, to this property, as first priority mortgageholder, for Ps. 82,143. 4; 1828, Feb. 29, sold by the Royal Government to Adeline Barrett and Ethelinde Barrett, with guardian, for Ps. 84,167 48; 1836, Nov. 21, sold at auction to the Royal Treasury (mortgageholder) for Ps. 10,500; 1856, Nov. 13, sold at auction, to J. W. Hope, for \$6,500.

Diamond, in Queen's Quarter No. 21, (also Ruby situate in the same Quarter No. 28) Centre Police District, Christiansteds Jurisdiction, belongs to General F. v. Oxholm; 1816, 100 $\frac{1}{2}$ acres in canes, 49 $\frac{1}{2}$, in other cultivation, to-

tal 150; 1857, the whole estate—150 acres in canes; 1816, 113 slaves; 1847, 131; wind mill. 1829, Oct. 20, sold by auction to Loan Commission (mortgageholder) for Ps. 1,000; 1852, Sept. 11, sold by auction to Chamberlain F. v. Oxholm, for \$39,925—the right to the compensation money not included in the purchase sum.

Diamond, in Princes Quarter No. 38, 39 & 42, Centre Police District, Frederiksteds Jurisdiction, belongs to E. A. Heilbuth and others; 1816, 240 acres in canes, 185 in other cultivation, total 425; 1857, 280 acres in canes, 145 acres in other cultivation, total 425; 1816, 150 slaves, 1847, 102; steam mill of 11 horse power, wind mill also; 1844, Jan. 24, Upper Court's Judgment, by which Elizabeth Heyliger, widow of the late Wm. Heyliger, is acknowledged owner of this estate; 1845, July 26, sold by auction to E. A. Heilbuth for Ps. 90,000; 1845, Sept. 6, one-tenth sold by E. A. Heilbuth to William Heyliger for Ps. 9,000; 1845, Oct. 13, one-tenth sold by E. A. Heilbuth to C. Sarauw for Ps. 9,000; 1845, Oct. 13, one-tenth sold by E. A. Heilbuth to Jane Heyliger, one-tenth to Elizabeth Heyliger, one-tenth to Alexander Heyliger, and two-tenths to Caroline Heyliger, each for Ps. 9,000; 1847, July 19, one-tenth sold by Alexander Heyliger to E. A. Heilbuth, for Ps. 6,000; 1851, Aug. 7, one-tenth sold by William Heyliger to E. A. Heilbuth, for \$2886 54—compensation money for the one-tenth included; 1853, Feb. 28, one-tenth sold by William Morehead, his wife Jane's share, to E. A. Heilbuth, for \$2500—compensation money included; 1853, April 29, one-tenth sold by Bernhard Petersen, his wife's share, to Counsellor F. Friderichsen for \$3,000, compensation money included; 1857, April 25, one-tenth sold by C. F. W. Sarauw to E. A. Heilbuth, for \$3,500; 1858, April 26, one-tenth sold by Counsellor Friderichsen to E. A. Heilbuth, for \$3,500.

Eliza's Retreat, in Eastend Quarter A. No. 23, Christiansteds Police District and Jurisdiction, belongs to Major A. Lang, stock estate since 1816 of 75 acres; 1857, 225½ acres; stock estate; 1816, 26 slaves, 1847, 17; 1817, July 7, sold by Richard Archer to Andrew Lang, for Ps. 15,625; 1817, Sept. 10, 18½ acres of No. 3 sold by William Heyliger to Andrew Lang; 1818, Dec. 30, 75 acres (No. 36 of this quarter) sold by John Benners, for Ps. 4,000; 1818, Sept. 19, 25 acres of No. 2 & 25 sold by John Benners to

Andrew Lang, for Ps. 3,000; 1819, June, 50 acres of No. 2 this quarter sold by John Benners to Andrew Lang, for Ps. 2,000; 1819, April 19, 5 acres of No. 3 in this quarter purchased by Andrew Lang for Ps. 675.

Enfieldgreen, in Princes Quarter No. 42, 55 and 56 b, Centre Police District, Frederiksteds Jurisdiction, belongs to General F. v. Oxholm; 1816, 150 acres in canes, 225 in other cultivation, total 375; 1857, 206 acres in canes, 169 in other cultivation, total 375; 1816, 136 slaves, 1847, 118; wind mill. 1815, March 8, sold by vendue to Wm. Smith for Ps. 130,000; 1815, July 17, deed of gift from W. Smith to Bridget Smith, P. & E. Ferrall & Mrs. Gordon, by which this estate was delivered over to them under certain conditions; 1832, April 21, sold at auction to Major Robert Smith, for Ps. 60,000; 1832, May 23, Document by which Major R. Smith binds himself to pay Mrs. Smith and her two daughters also Miss Elizabeth Ferrall an annuity of 500 Ps. and free house &c. on the property. 1833, Dec. 31, sold by vendue to Rob. Ferrall, for Ps. 121,000; 1840, Dec. 30, the half of this property sold to H. A. Walker by Robert Ferrall; 1845, May 23, the half sold by Robert Ferrall to H. A. Walker, for \$2780 and A. J. Hill's claim, also half of the administration debt; 1847, Sept. 13, sold by Anthony J. Hill to Chamberlain F. von Oxholm, for Ps. 125,000.

Envy, in Princes Quarter No. 51, Centre Police District, Frederiksteds Jurisdiction, belongs to General F. v. Oxholm (the title deed is not recorded); 1816, 35 acres in canes, 32½ in other cultivation, total 67½; 1857, 80 acres in canes, 56 in other cultivation, total 136 acres; 1816, 60 slaves, 1847, 25; wind mill. In 1832 F. v. Oxholm issued a bond to the Royal Treasury for Ps. 29,706 47. and it must be presumed that this property was purchased about that time. 68 acres of land, from estate Negrobay attached to Envy.

Fareham, in Eastend Quarter Ltr. A. No. 39 & 40, Christiansteds Police District and Jurisdiction, belongs to W. Knight, R. G. Knight, and Joseph H. Knight; 1816, 70 acres in canes, 100 in other cultivation, total 170; 1857, stock estate, 170 acres; 1816, 61 slaves, 1847, 8; 1826, August 8, sold by auction to St. Croix Upper Guardians, in behalf of the minor C. W. Goodchild, for Ps. 15,500;

1833, Feb. 22, sold by auction to A. Andersen, for Ps. 6,005; 1843, August 9, sold by auction to R. Nesbitt, for Ps. 5,860; 1852, May 27, sold by Richard Nesbitt, to Richard Knight, William Knight and Joseph Knight, thus: R. Knight 8/15, W. Knight 5/15 and J. Knight 2/15, for Ps. 5,860; 1853, Feb. 23, 2/15 of this property with $\frac{1}{3}$ of Negrobay sold by Richard G. Knight to his nephew Joseph Knight for \$6,666. 66; (Declaration from Joseph Knight that the half of the $\frac{1}{3}$ of Negrobay and of 2/15 of Fareham belong to Joseph H. Knight); 1853, April 7, 8/15, Richard Knight's share of this property and $\frac{2}{3}$ of Goldengrove, also $\frac{1}{3}$ of Negrobay, (compensation for slaves emancipated in 1848 included) sold by him to his two sons Rd. G. Knight and Joseph H. Knight, for \$26,666. 66. An annuity of £300 was secured Richard Knight by his sons in this estate and Golden Grove also Negrobay—the said Richard Knight is now dead.

Fountain [Little], in Kings Quarter No. 3, Centre Police District, Christiansteds Jurisdiction, belongs to H. Lang, John Lang, Wm. Lang and H. M. Lang; 1816, 80 acres in canes, 70 in other cultivation, total 150; 1857, 35 acres in canes, 115 in other cultivation, total 150; 1816, 73 slaves, 1847, 51. 1821, Nov. 29, sold by Warnerius Rogiers to Jacob de la Motta, for Ps. 101,671; 1826, Jan. 13, Contract of purchase between Chamberlain Lillienschjold and others as mortgageholders, and Doctor James Carden, who purchased this estate for Ps. 90,000; 1843, June 1, sold by auction to the Royal Treasury (mortgageholder) for Ps. 4,005; 1854, Sep. 25, sold by auction to Hugh Lang, John Lang, Wm. Lang and H. M. Lang, for \$6,000.

Fountain, in Northside Quarter A. No. 11, Princes Quarter No. 4 and Northside B. No. 17, Centre Police District, Frederiksteds Jurisdiction, belongs to Wm. Cuming, Robert Cuming and John Cuming; 1816, 277 acres in canes, 73 acres in other cultivation, total 350; 1857, 187 acres in canes, 257 $\frac{1}{2}$ acres in other cultivation, total 444 $\frac{1}{2}$; 1816, 150 slaves, 1847, 150; steam mill of 10 horse power; wind mill also. 1817, August 25, No. 22 b in Northside Quarter sold at auction by W. McBean to Josiah and John Cuming for Ps. 400—the half of No. 22 b attached to this estate; 1835, By will of John Cuming an annuity of Ps. 600 from the half of this estate was bequeathed to Mary Cuming and after her death to Anne Wittrog—this annuity

is now cancelled; 1837, May 18, the half of this estate sold by R. Beatty to Josias Cuming, for \$50,000; 1850, Dec. 17, by will of J. Cuming this estate and Parasole were bequeathed to Wm. Cuming, Hugh Cuming, Robert Cuming and Edward Cuming, thus, the revenues of these properties to go to Wm. Cuming for his lifetime and after his death an annuity of £100 to Cathrine Cuming and £100 to Ann Cuming; by Frederiksteds Town Court's Judgment of 15th March 1855, Robert John Cuming and Edward William Cuming are acknowledged heirs to Hugh Cuming's portion in this property and Parasole.

Fredensborg, in Kings Quarter No. 12, 13, 14 and 17 and Queens Quarter No. 31, Centre Police District, Christiansteds Jurisdiction, belongs to Baring Brothers & Co; 1816, 300 acres in canes, 25 in other cultivation, total, 325; 1857, 260 acres in canes, 190 acres in other cultivation, total 450; 1816, 165 slaves, 1847, 134; steam mill of 11 horse power. 1818, Jan. 5, dealing of Chamberlain M. M. Heyliger and widow closed, and this property transferred to Isaac M., William, Abraham and Peter Augustus Heyliger, for Ps. 388,125; 1832, Nov. 22, sold by auction to Baring, Brothers & Co. (mortgageholders) Kingshill included, for Ps. 100,000.

Freehill, a tract of land, situate in Company's Quarter No. 10, b, Christiansteds Police District and Jurisdiction, 37½ acres; belongs to H. de Silva; 1856, Oct. 20, sold by Margreth Matthew and others, to H. de Silva for \$150.

Frederikshaab, in Westend Quarter, No. 25, Frederiksteds Police District and Jurisdiction, belongs to John Hinkson; 1816, 65 acres in canes, 85 acres in other cultivation, total 150; 1857, 150 acres, no canes; 1816, 115 slaves, 1847, none. See Wheel of Fortune.

Glynn, in Queens Quarter No. 7 and Kings Quarter No. 10, Centre Police District, Christiansteds Jurisdiction, belongs to Joseph Queale & Hugh Percy; 1816, 135 acres in canes, 165 acres in other cultivation, total 300; 1857, 180 acres in canes, 120 acres in other cultivation, total 300; 1816, 103 slaves, 1847, 108; steam mill of 10 horse power; wind mill also. 1835, June 20, 1-24 part of this property and 1-24 part of stock estate Tipperara sold by Wm. Stevenson to Adam Stevenson, for \$500; 1835,

June 20, 1-21 part with 1-21 of Tipperara sold by Wm. J. Jackson to Adam Stevenson; 1835, Nov. 17, 1-42 part with 1-42 of Tipperara sold by auction to Adam Stevenson, for Ps. 850; 1836, Jan. 5, 1-12 of this and 1-12 of Tipperara sold by Mary Gwynn and Anne Scott, also by Katherine, Penelope and Ellen Stevenson, to Adam Stevenson, for £200; 1851, Feb. 24, contract of sale between Adam Stevenson and G. B. Johnson in his own behalf and in behalf of the other heirs of the deceased James Johnson, by which 16-21 of this property and 16-21 of Tipperara were sold to Adam Stevenson for £2750 and the assumption of a debt of £1500 due to the heirs of Mrs. Mc'Kedy and Mrs. Flemming—the right to compensation money not included; 1852, Jan. 19, contract between Adam Stevenson and Charles Lucas, by which this property is exchanged (Tipperara not included) for Sprathall—Glynn valued to \$36,000, Sprathall to \$16,000—the compensation money not included, and on condition that C. Lucas buys this estate at public auction for taxes in order to get a clean bill of sale; 1852, May 18, sold at auction for taxes, to Charles Lucas, for \$400 57; 1853, April 15, deed of gift from C. Lucas to the Moravian Brethren, for 1½ acre of land from this property, valued to \$64; 1858, Jan. 5, sold by C. Lucas to Joseph Queale and H. Percy—Tipperara not included, for \$64,000 and administration debt about \$3,000.

Goldenrock, in Company's Quarter, No. 14 and 10, Christiansteds Police District and Jurisdiction, belongs to G. Phillips; 1816, 68 acres in canes, 57 acres in other cultivation, total 125; 1857, 60 acres in canes, 40 acres in other cultivation, total 100; 1816, 90 slaves. There is no mill nor boiling house on this property, it is cultivated with the adjoining estate. See Little Princess.

Goldengrove, in Princes Quarter No. 33, 34, 47 and 48, Centre Police District, Frederiksteds Jurisdiction, belongs to William Knight, Richard G. Knight and Joseph H. Knight; 1816, 200 acres in canes, 62½ in other cultivation, total 262½; 1857, 150½ acres in canes, 112 acres in other cultivation, total 262½; 1816, 85 slaves, 1847, 112; steam mill of 10 horse power; wind mill also. 1816, July 30, the half of this property sold by Abraham Cuvelje to Bolton and Littledale, for Ps. 40,000; 1817, July, 18, the half of this property sold at auction to Adam

Söbötter (mortgageholder) for Ps. 1,000; 1817, Sept. 22, the half of this property sold by Bolton and Littledale to Adam Söbötter, for Ps. 135,000; 1818, July 20, sold by Adam Söbötter to Andrew Ritchie, for Ps. 265,000; 1821, Jan. 15, 21 slaves sold from estate Richmond to this place for Ps. 8,150; 1843, April 21, sold by A. Ritchie to Richard Knight for Ps. 79,999, (W. Knight owner of $\frac{1}{3}$ from this date); 1853, April 7, $\frac{2}{3}$ of this property, $\frac{1}{3}$ of Negrobay and 8 $\frac{1}{15}$ of Fareham, including compensation money, sold by Richard Knight to his sons R. G. Knight and J. H. Knight, for \$26,666 66.

Goodhope, in Westend Quarter No. 13; Frederiksteds Police District and Jurisdiction, belongs to Hugh Morris Lang and William Lang; 1816, 112 acres in canes, 89 $\frac{1}{2}$ acres in other cultivation, total 201 $\frac{1}{2}$; 1857, 200 acres in canes, 2 acres in other cultivation, total 202; 1816, 139 slaves, 1847, 114; steam mill of 14 horse power; wind mill also. 1821, July 9, sold at auction to Elias Sarqui, for Ps. 7,500; 1843, Decbr. 16, sold at auction together with Hope & Carlton land thus: 5-12 to Gruner & Co, 5-12 to M. & Jacob Pretto and 2-12 to Lopez Dubec, (mortgageholders) for Ps. 10,100; 1844, June 21, sold by Gruner & Co, M. & J. Pretto and Lopez Dubec, to Joseph Plasket, (Hope and Carlton land included), for \$25,800; 1844, Decbr. 10, sold by Joseph Plasket (Hope &c. included) to John Lang, for Ps. 44,000; 1851, Dec. 12, by will of John Lang, this property was given over by Frederiksteds Dealing Court to Hugh Morris Lang and Wm. Lang, valued to \$40,000—Hope and Ruansbay included.

Granard, in Company's Quarter No. 17, 18, 19, 25, 29, 30 and 32, Christiansteds Police District and Jurisdiction, belongs to J. W. Hope; 1816, 200 acres in canes, 772 $\frac{1}{2}$ acres in other cultivation, total 972 $\frac{1}{2}$; 1857, 160 acres in canes, 546 acres in other cultivation, total 706; 1816, 195 slaves, 1847, 137; steam mill of 10 horse power. 1844, May 23, sold by Hugh Kerr, attorney to Grant Allen and others, to Mrs. Eliza Ridley, married to Joseph Ridley, for £4000; 1844, June 19, this estate, by deed of Gift, transferred by Eliza Ridley to her husband Joseph Ridley; 1850, Aug. 13, sold by Mrs. Eliza Ridley, widow, and the heirs of Joseph Ridley, to Joseph Walton Hope, for \$15,000; 1850, Aug. 13, agreement by which J. W. Hope binds himself to pay Mrs. Eliza Ridley an annuity

of \$300 for 10 years or pay at once \$2000—this agreement was cancelled in 1855.

Grange, in Company's Quarter No. 9, Christiansteds Police District and Jurisdiction, belongs to the State Treasury; 1816, 99 acres in canes, 51 acres in other cultivation, total 150; 1857, 93 acres in canes, 132 acres in other cultivation, total 225; 1816, 103 slaves, 1847, 90; cultivated with Work & Rest, Humbug & Retreat. 1819, July 13, Chamberlain R. Tuite's dealing closed and this property transferred to Count Charles Mc Carthy for Ps. 162,400 60 and Sionfarm for Ps. 454,538, 60; 1835, April 11, sold at auction to the Royal Loan Commission, (mortgageholder), for Ps. 14,950.

Grange (La) Little, in Westend Quarter No. 30 and 33, Frederiksteds Police District and Jurisdiction, belongs to A. Logan; 1816, 190 acres in canes, 110 acres in other cultivation, total 300; 1857, 150 acres in canes, 150 acres in other cultivation, total 300; 1816, 127 slaves, 1847, 100; steam mill of 8 horse power; water mill also. 1831, July 1, the half sold at auction to David Finlay, for Ps. 13,500; 1832, July 26, the half sold at auction to David Finlay, for Ps. 12,000; 1835, Nov. 19, sold at auction to Adam Logan and Charles O' Reilly, for Ps. 1,000; 1839, May 30, the half sold by Charles O' Reilly to Adam Logan, for Ps. 12,500.

Grange (La), in Westend Quarter No. 40, Frederiksteds Police District and Jurisdiction, belongs to Count Schimmelmanns heirs; 1816, 250 acres in canes, 406 $\frac{1}{4}$ acres in other cultivation, total 656 $\frac{1}{4}$; 1857, 248 acres in canes, 408 $\frac{1}{4}$ acres in other cultivation, total 656 $\frac{1}{4}$; 1816, 403 slaves, 1847, 199. Steam mill of 10 horse power—wind mill also.

Grapetreebay, in Eastend Quarter B. No. 29, 30, 31 and 40, Christiansteds Police District and Jurisdiction, belongs to Wm. Knight; 1816, stock estate, 397 acres; 1857, stock estate, 269 $\frac{3}{8}$ acres; 1816, no slaves; 1847, none. 1831, Jan. 17, sold at auction to Harriett Dyer (Long Point and Cottongarden included) for Ps. 4,501; 1836, March 9, sold by Harriett Dyer to Wm. Knight (Longpoint and Cottongarden included) for Ps. 1,600.

Great Pond, in Eastend Quarter Ltr. A No. 37, 38, 47, 51, & 58, Christiansteds Police District and Jurisdiction, belongs to Abraham Meyer; 1816, 10 acres in canes, 258 $\frac{1}{2}$ acres in other cultivation, total 268 $\frac{1}{2}$; 1857, stock estate, 343 $\frac{1}{2}$ acres; 1816, 58 slaves, 1847, 7. 1824, Nov. 9, sold at auction to H. M. the King, for Ps. 18,330; 1853, Jan. 3, sold at auction to Abraham Meyer, for \$2,150—compensation money not included.

Greenquay, in Eastend Quarter Lt. A No. 12, 13, 14 and 48, Christiansteds Police District and Jurisdiction, belongs to J. J. Lund; 1816, 110 acres in canes 176 $\frac{1}{2}$ acres in other cultivation, total 286 $\frac{1}{2}$; 1857, 110 acres in canes, 176 $\frac{1}{2}$ acres in other cultivation, total 286 $\frac{1}{2}$; 1816, 106 slaves, 1847, 130; wind mill. 1824, Jan. 16, sold at auction to Mrs. Sarah Muller, for Ps. 52,000; 1834, Oct. 10, sold by Mrs. Sarah Muller to D. B. Goold, for Ps. 67,253; 1850, Nov. 15, sold at auction to the State Treasury (mortgageholder), for \$100; 1850, Dec. 30, sold at auction to P. Murphy, for \$17,800; 1857, July 15, sold by Patrick Murphy to Willam Heyliger, for \$20,000; 1857, Oct. 26, sold by W. Heyliger to G. Tetens, for \$20,000; 1858, Aug. 23, sheriff bill of sale to J. J. Lund, for \$14,000.

Grove Place, in Princes Quarter No. 13, 20 and 21, Centre Police District, Frederiksteds Jurisdiction, belongs to William Plasket and the heirs of Joseph Plasket deceased; 1816, 200 acres in canes, 250 acres in other cultivation, total 450; 1857, 328 acres in canes, 122 acres in other cultivation, total 450; 1816, 241 slaves, 1847, 183; steam mill of 10 horse power; wind mill also. 1832, Sep. 27, the executors in decd. Mrs. Elizabeth Newton's dealing issued title deed to this property to the heirs of said Mrs. Elizabeth Newton; 1836 & 1839—sold by the heirs of Mrs. Elizabeth Newton to Joseph Plasket, for Ps. 69,995; 1857, July 7, 1/5 of this property and 1/5 of Hard Labour, sold by the executors of Joseph Plasket's dealing to William Plasket, for \$7,000.

Hafensight, in Company's Quarter No. 6 c, 7 b, 13 b and 35 b, Christiansteds Police District and Jurisdiction, belongs to Mrs. Heegaard—a part of Bulowsminde and contains 40 acres.

Hamsbay, in Northside Quarter A. No. 32 and 34, Frederik-

sted's Police District and Jurisdiction, belongs to William Humphry; 1816, 50 acres in canes, 200 acres in other cultivation, total 250; 1857, 78 acres in canes, 160 acres in other cultivation, total 238; 1816, 88 slaves, 1847, 96; wind mill. 1821, May 30, the half of this property sold by Isaac Farrington, to Abednego Farrington, for Ps. 19,387; 1839, May 9, sold by Abednego Farrington to Isaac Farrington, for Ps. 54,387; 1849, Aug. 17, sold at auction to John Elliott (mortgageholder) for \$6000—Hamsbluff included—sheriff proceedings in favour of J. Elliott for compensation money; 1858, July 23, sold by J. Elliott to William Humphry—Hamsbluff included—for \$15,000.

Hamsbluff, in Northside Quarter Ltr. A. No. 36, Frederiksted's Police District and Jurisdiction, belongs to Wm. Humphrey. See Hamsbay. In 1816 under Butlersbay.

Hannahsrest, in Westend Quarter No. 6, Frederiksted's Police District and Jurisdiction, belongs to Mrs. M. H. Beech; 1816, 75 acres in canes, 75 acres in other cultivation, total, 150; 1857, 200 acres, stock estate; 1816, 65 slaves, 1847, 7. 1819, Aug. 23, 116 sold by James Ruan to William Ruan, for Ps. 24,000; 1836, June 1, sold at auction to Mrs. Elizabeth Ruan with curator, for Ps. 4,205; 1844, July 19, dealing of deceased Mr. William & Mrs. Elizabeth Ruan closed and this property transferred to Wm. H. Ruan, Charlotte Ruan, Mrs. Sempill, Mrs. Caw, James Ruan, Mrs. Neish, and Heyliger Ruan, each 117, total Ps. 2,282 60—50 acres of Sandy Point included; 1845, March 14, deed of gift to Miss C. Ruan of W. H. Ruan's and James Caw's portions—2-7—each valued to Ps. 326 10; 1845, March 27, Miss C. Ruan's, Mrs. Sempill's and Mrs. Neish's portions sold to Mrs. M. H. Beech—50 acres of Sandy Point included—for Ps. 3,656 40; 1845, Dec. 20, Mrs. Neish's 1-14 sold to B. W. Sempill, for \$250; 1852, Aug. 14, B. W. Sempill's 1-14 sold to Mrs. M. H. Beech for \$250; 1852, Aug. 17, Mrs. Sempill's 1-14 sold to Mrs. M. H. Beech, for \$250; 1854, Oct. 5, 5-14 sold by Miss C. Ruan with curator to Mrs. M. H. Beech, for \$2,000.

Hard Labour, in Princes Quarter No. 5, Centre Police District, Frederiksted's Jurisdiction, belongs to Joseph Plasket's heirs and William Plasket; 1816, 100 acres in canes,

50 acres in other cultivation, total 150; 1857, 150 acres—no canes; 1816, 70 slaves, 1847, 66. 1823, Feb. 24, $\frac{1}{2}$ sold by John Plasket to Joseph Plasket, for Ps. 65,000; 1826, Feb. 20, $\frac{1}{2}$ sold by Timothy Plasket, to Joseph Plasket for Ps. 25,000; 1857, July 7, $\frac{1}{5}$ sold by the executors in Joseph Plasket's dealing— $\frac{1}{5}$ of Groveplace included, for \$7,000. See Groveplace.

Hartmanns, in Eastend Quarter Ltr. A. No. 52, 53, 54, 55, 57, Christiansteds Police District and Jurisdiction, belongs to H. L. Arnesen; 1816, 311 $\frac{1}{4}$ acres, no canes; 1857, 38 acres in canes, 273 $\frac{1}{4}$ in other cultivation, total 311 $\frac{1}{4}$; 1816, no slaves, 1847, none. 1826, July 28, sold at auction to Blacks widow & Co. and the brothers Tutein, for Ps. 500; 1831, March 4, $\frac{1}{3}$ of this property sold by the brothers Tutein to Blacks widow & Co.— $\frac{1}{3}$ of the Whim included—for Ps. 22,000; 1834, Dec. 16, sold by Blacks widow & Co. to Baring Brothers & Co.—the Whim included—for Ps. 22,000; 1840, Feb. 1, this property was sold by Baring Brothers & Co. to Thomas Griffith as pasture land; 1849, July 9, sold at auction to H. L. Arnesen, for \$275.

Hermonhill, in Company's Quarter No. 10, Christiansteds Police District and Jurisdiction, belongs to Lawyer H. L. Arnesen; 1816, 140 acres in canes, 276 acres in other cultivation, total 416; 1857, 186 acres in canes, 255 $\frac{1}{2}$ in other cultivation, total 341 $\frac{1}{2}$; 1816, 79 slaves, 1847, 77; wind mill. 1818, Oct. 5, sold at auction to F. B. Du Bois for Ps. 50,000; 1824, Nov. 15, sold at auction to H. M. the King, for Ps. 25,000; 1826, Dec. 7, sold by the Royal Loan Commission for H. M. the King to Thomas Dalton, for Ps. 100,000; 1827, Oct. 5, sold at auction to Royal Loan Commission (mortgageholder) for Ps. 1,000; 1830, Nov. 25, sold by the Royal Loan Commission to Capt. J. Gyllich, for Ps. 142,068 5 5; 1833, Aug. 12, 24 9-10 acres of this property sold by Capt. Gyllich to Governor v. Scholten, for Ps. 373 4 0—this portion bought by Thomas Seale's heirs; 1836, Oct. 31, sold by Capt. Gyllich to Royal Loan Commission, for Ps. 29,777 48; 1853, Sep. 22, sold at auction to H. L. Arnesen for \$6,500. The right to the use of the water in the gutter is reserved to Aldershvile—Loan Commission's letter of 25th March 1830. This estate is at present cultivated with Work & Rest &c.

Hermitage, in Kings Quarter No. 5, and Princes Quarter No. 1, Centre Police District, Christiansteds Jurisdiction, belongs to H. C. Ratcliffe; 1816, 195 acres in canes, 105 acres in other cultivation, total 300; 1857, 167 acres in canes, 253 acres in other cultivation, total 360; 1816, 107 slaves, 1847, 89; steam mill of 8 horse power; wind mill also. 1817, July 19, the dealing of deceased Alexander Tower closed and the half of this property transferred (value Ps. 94,781 2 0) thus: $\frac{1}{3}$ to John, Alexander and George Tower, Jannett, Margreth, Euphæmia, Anna Flora and Jane Tower— $\frac{1}{3}$ to Doctor James Tower and after his death to his children, John, James, Margaret, Mary, Elizabeth and Janet Tower—and $\frac{1}{3}$ to William Tower; 1829, Feb. 24, the half of this property sold by the attorney to the estate of deceased Alexander Tower, to Alexander Tower, the half of Strawberry Hill included, for £20,000; 1852, May 1, sold by Alexander Tower in his own behalf and as attorney to John Towers heirs, to H. C. Ratcliffe for \$16,000.

Hesselberg, in Westend Quarter No. 24, Frederiksteds Police District and Jurisdiction, belongs to John Hinkson; 1816, no canes, 77 acres; 1857, 10 acres in canes, 66 $\frac{1}{2}$ in other cultivation, total 76 $\frac{1}{2}$; 1816, no slaves, 1847, none. Stock estate. 1833, March 9, sold by Solomon Rye to J. Prætorius & sons—Walberggaard included, for Rbd. r. S. 30,000; 1836, Jan. 21, sold by J. Prætorius & sons to Jonathon Sarginson—also Walberggaard—for Ps. 26,091 1 5; 1842, Nov. 2, sold by J. Sarginson to Joseph Plasket senior, for Ps. 2,000; 1845, May 23, sold by Joseph Plasket senior to Thomas Bushby and his heirs, for Ps. 800; 1852, Aug. 24, sold by J. G. McCaul as attorney to Mrs Petronella Bushby (widow) to John Hinkson, for \$400. See Two Brothers.

Hope, in Queens Quarter No. 42, Centre Police District, Christiansteds Jurisdiction, belongs to R. A. Finlay; 1816, 140 acres—the whole estate in canes; 1857, 156 acres in canes, 59 acres in other cultivation, total 215; 1816, 132 slaves; 1847, 90. wind mill. 1817, June 7, sold by auction to James Colquhoun, for Ps. 192,220; 1827, Oct. 3, sold at auction to Burrows & Nottage, for Ps. 74,005; 1850, May 7, sold at auction to John Wakefield (mortgageholder for £13,287 8 8) for \$100; 1855, Oct. 22, sold by J. G. McCaul, as attorney to John Wake-

field, to J. W. Hope, for \$19,000; 1856, May 26, the half of this property sold by J. W. Hope to R. A. Finlay, for \$14,500; 1858, May 17, J. W. Hope's one-half sold to R. A. Finlay, for \$15,000.

Hope, in Westend Quarter No. 12 ad 3, Frederiksteds Police District and Jurisdiction, belongs to Hugh Morris Lang and William Lang; 1816, 55 acres in canes, 146½ in other cultivation, total 201½; 1857, 23 acres in canes, 206½ in other cultivation, total 229½; 1816, 30 slaves, 1847, —see Good Hope; cultivated with Good Hope. 1821, July 9, sold by auction to Elias Sarqui (mortgageholder) for Ps. 7,500—Carlton No. 3 included; 1843, Dec. 16, sold at auction with Good Hope & Carlton thus: Gruner & Co. 5-12, M. and Jacob Pretto 5-12 and Lopez Dubec 2-12 (mortgageholders) for Ps. 10,100; 1844, June 21, sold by Gruner & Co, M. and Jacob Pretto and Lopez Dubec—Good Hope and Carlton land included—to Joseph Plasket for \$25,800; 1844, Dec. 10, sold by Joseph Plasket to John Lang—Good Hope and Carlton land also—for Ps. 44,000; 1851, Dec 12, this property with Good Hope, Carlton and Ruansbay, transferred by Frederiksteds Dealing Court as administering the dealing of the deceased John Lang, to Hugh Morris Lang and William Lang, all valued to \$40,000.

Hope, in Princes Quarter No. 23, Centre Police District, Frederiksteds Jurisdiction, belongs to General F. v. Oxholm; 1816, 87 acres in canes, 63 in other cultivation, total 150; 1857, no cane cultivation, 150 acres; 1816, 121 slaves, 1847—see St. Georges and Sallys Fancy.

Hope and Gartonhill, a piece of land about 65 acres in East-end Quarter Ltr. B No. 17,—see Cotton Valley.

Humbug, in Queens Quarter No. 44 and 45, Centre Police District, Christiansteds Jurisdiction, belongs to the State Treasury; 1816, 60 acres in canes, 90 in other cultivation, total 150; 1857, 58 acres in canes, 92 in other cultivation, total 150; 1816, 109 slaves, 1847, 55; cultivated with Work & Rest and Grange. 1827, July 3, sold at auction to Marquise C. O. de Bonnay, for Ps. 16,000; 1837, Dec. 5, sold at auction to the Royal Loan Commission, for Ps. 28,965. This estate has been leased since 1840 and is at present rented by Mrs. Julia Bentzon.

Högensborg & Sorgenfrie, in Princes Quarter No. 25 and Westend Quarter No. 17, Centre Police District, Frederiksteds Jurisdiction, belongs to Alexander Fleming; 1816, 125 acres in canes, 175 in other cultivation, total 300; 1857, 211 acres in canes, 89 acres in other cultivation, total 300; 1816, 186 slaves, 1847, 128—besides 30 private field labourers; steam mill of 10 horse power. 1823, Jan. 23, by virtue of Generalkrigscommissair A. Söbötter's will, the use of this property reserved to Chamberlain J. Söbötter, but the right of title to Chamberlain J. Söbötter's children; 1858, Dec. 9, sold at auction to Alexander Fleming, for \$27,000.

Jealousy, in Princes Quarter No. 16 and 17, Centre Police District, Frederiksteds Jurisdiction, belongs to Mrs. Louisa Columbia Lucas; 1816, 157 acres in canes, 143 in other cultivation, total 300; 1857, 180 acres in canes, 120 acres in other cultivation, total 300; 1816, 154 slaves, 1847, 137; steam mill of 10 horse power, wind mill also. 1832, June 15, sold at auction to Thomas Smith Barnes and Richard Foster Barnes, for Ps. 115,000; 1844, March 22, sold at auction to George Nelthropp, for Ps. 60,100; 1847, Sep. 15, sold by George Nelthropp to Mrs. L. C. Lucas, with husband and curator, for Ps. 105,000.

Jerusalem and Figtreehill, in Queens Quarter No. 40 and 41, Centre Police District, Christiansteds Jurisdiction, belongs to Caspar Borch; 1816, 122½ acres in canes, 177½ acres in other cultivation, total 300; 1857, 170 acres in canes, 139 acres in other cultivation, total 309; 1816, 115 slaves, 1847, 77. 1848, Jan. 25, deed of gift from Mrs. Sophia Borch (widow of the late Lawyer P. Borch) to her son, for the half of this estate, valued to Ps. 28,000. The records show nothing of a title deed in favour of Lawyer P. Borch. At present no title deed to the other half of this property is on the records.

Johanne Maisland, a piece of uncultivated land in Eastend Quarter Ltr. B. No. 37. There is no title deed to this place recorded—and it does not appear in the Royal Treasurer's matricul. It is apparently very unimportant.

Jollyhill, in Westend Quarter No. 32, Frederiksteds Police District and Jurisdiction, belongs to Major Adam Logan; 1816, 110 acres in canes, 40 acres in other cultivation, to-

tal 150 acres; 1857, 104 acres in canes, 46 acres in other cultivation, total 150; 1816, 106 slaves, 1847, 96. The crop is taken off at Little La Grange. 1817, Sep. 30, sold at auction to Henry Millen, for Ps. 45,000; 1825, Dec. 27, sold at auction to John Eccles, for Ps. 100,000; 1840, Dec. 12, sold at auction to the Royal Loan Commission, (mortgageholder for Ps. 94,782 3 4) for Ps. 29,000; 1841, March 18, sold by the Royal Loan Commission to Adam Logan, for Ps. 40,000.

Judiths Fancy, in Queens Quarter No. 1, 51 Companys Quarter, No. 34 ad No. 1 Northside Quarter Ltr. B, Centre Police District, Christiansteds Jurisdiction, belongs to the widow of the late Captain F. W. Bentzon; 1816, 135 acres in canes, 288 acres in other cultivation, total 423; 1857, 137 acres in canes, 261 $\frac{7}{8}$ acres in other cultivation, total 398 $\frac{7}{8}$; 1816, 155 slaves 1847, 128; wind mill. 1839, June 25, sold at auction to F. W. Bentzon, for Ps. 85,200. Two annuities secured in this estate, one for \$ 600 and one for \$480—one of the annuitants is dead; but nothing is cancelled to 1st Jan. 1859.

Isaacs Bay or Jacks Bay, a piece of uncultivated land in East-end Quarter Ltr. B. No. 35, 36 ad 24, 25 and 38, belongs to Wm. Knight, who purchased it in 1843 from C. A. Kjerulff, with the lands called Turnershole and Cathrinehope also a part of Yellow Cliff, for \$ 140.

La Presvalois, in Eastend Quarter Ltr. A. No. 26, a piece of uncultivated land of about 75 acres—of very little importance; entered in the Royal Treasurer's matricul as belonging to Major A. Lang, who has no title deed recorded. In 1816 there were 36 slaves on this property.

La Reine, in Kings Quarter No. 20 and Queens Quarter No. 19, Centre Police District, Christiansteds Jurisdiction, belongs to A. Balfour; 1816, 192 acres in canes, 33 acres in other cultivation, total 225; 1857, 115 acres in canes, 110 in other cultivation, total 225; 1816, 155 slaves, 1847, 107; wind mill. 1816, Feb. 13, this property transferred to Mrs. Jane C. Rodgers by the executors in the dealing of her deceased husband Charles Rodgers, appraised to Ps. 294,410; 1825, July 30, sold by Mrs. Jane C. Rodgers to R. J. Grant for Ps. 220,000; 1825, July 30, R. J. Grant, as purchaser of this estate, binds

himself to pay unto Mrs. J. C. Rodgers an annuity of £ 225 sterling and as security mortgages this property for £ 3,750 stlg.—this annuity cancelled 21st March 1855; 1828, Oct. 6, sold by R. J. Grant to Cornelius H. Kortright's heirs for £19,000—Augusta Kortright (Christmas) transferred her right and title to this property and Grove Place, to S. N. & W Kortright, 27th Sept. 1834, for £1000 stlg.; 1845, Aug. 1, sold at auction to Doctor James Y. Stevens for Ps. 15,000; 1845, Oct. 1, sold by Doctor J. Y. Stevens to A. Balfour, for Ps. 40,000; 1849, June 21, $\frac{1}{3}$ sold by A. Balfour to Thomas Moorhead for Ps. 13,333 2 4—Ths. Moorehead's share sold back to A. Balfour 9th Dec. 1851, for \$8,000. The stock estate La Presvalois in Eastend was formerly attached to this property and in 1816 appraised to Ps. 10,416.

La Vallee, in Northside Quarter Ltr. B No. 24 and 25, Centre Police District, Christiansteds Jurisdiction, belongs to Chamberlain L. Rothe; 1816, 82 acres in canes, 88 acres in other cultivation, total 170; 1857, 80 acres in canes, 64 acres in other cultivation, total 144; 1816, 73 slaves, 1847, 62. Steam mill of 10 horse power—steam engine of $\frac{1}{2}$ horse power for the use of pumping water—wind mill also. 1816, Feb. 17, sold by the executors in the dealing of decd. William Ashton, to Wm. Smith, for Ps. 95,000; 1819, Sept. 6, sold by Wm. Smith's attorneys, to A. C. Hill, for Ps. 100,000; 1826, Dec. 8, sold by auction to H. J. Hill and the other heirs of the deceased A. C. Hill, for Ps. 70,450; 1827, March 12, sold by A. C. Hills' heirs to T. J. Southgate, for Ps. 72,692 7 1—the half for the account of Luke Greenwood; 1849, Sept. 14, sold at auction to Kammerjunker L. Rothe for \$6,800.

Libanonhill, in Kings Quarter No. 1 and 2, Centre Police District, Christiansteds Jurisdiction, belongs to A. M. Dam; 1816, 200 acres in canes, 100 acres in other cultivation, total 300; 1857, 91 acres in canes, 239 in other cultivation, total 330; 1816, 113 slaves, 1847, 80. Wind mill. 1839, Feb. 14, sold at auction to Robert Beatty—Bonne Esperance, stock estate, included—for Ps. 25,000—and an annuity of \$384 to Mary Cuming, John Cuming and Anne Wittrog, which annuity was cancelled in 1856; 1843, Feb. 4, sold by Robert Beatty to Thomas Armstrong—stock estate Bonne Esperance included—for

\$22,650 85 and an annuity of \$384; 1856, April 30, sold by Thomas Armstrong to A. M. Dam—Bonne Esperance included—for \$25,000.

Limetree, in Queens Quarter No. 19, attached to Barrenspot—not in the matricul.

Little Princess, in Company's Quarter No. 5 & 13, Christiansteds Police District and Jurisdiction, belongs to George Phillips; 1816, 110 acres in canes, 90 acres in other cultivation, total 200; 1857, 66 acres in canes, 115 $\frac{3}{4}$ acres in other cultivation, total 181 $\frac{3}{4}$; 1816, 82 slaves, 1847, 58. (There were 54 slaves attached to Golden Rock in 1847) steam mill of 10 horse power—wind mill also. 1834, Aug. 2, sold at auction to Robt. Innis Grant, for Ps. 10,000—and an annuity of Ps. 300 to the English church in Christiansted; 1846, March 11, sold by the attorney to R. I. Grant, to Alexander Lang and George Phillips for £7,000 and the annuity of Ps. 300; 1847, Nov. 1, Alexander Lang's portion, $\frac{1}{2}$, sold by him to George Phillips for Ps. 35,000.

Little Mount Pleasant, in Northside Quarter Ltr B. No. 11, Centre Police District, Christiansteds Jurisdiction, belongs to T. Skelton; 1816, 72 acres in canes, 78 acres in other cultivation, total 150; 1857, 48 $\frac{1}{2}$ acres—stock estate. 1816, 53 slaves, 1847, none. 1817, Sep. 13, sold by William B. Carden to Peter de Nully, for Ps. 85,268 2 2; 1830, Aug. 10, sold at auction to Insinger & Co., for Ps. 1,000; 1831, Jan. 1, sold by Insinger & Co. to John Drummond for Ps. 5,025; 1839, July 1, 130 acres sold by John Drummond to Thomas Eccles, for Ps. 2,000; 1843, July 27, 130 acres sold by auction to the Royal Treasury, for Ps. 12,000—Estate Betzy's Jewel included; 1852, Jan. 31, 130 acres together with estate Betzy's Jewel sold at auction to Clement Skelton, for \$6,700—compensation money not included; 1856, July 5, 28 $\frac{1}{2}$ acres sold by C. Skelton to George Behagen for \$185 25; 1856, Sep. 10, T. Skelton, owner, by virtue of his father's will. See Canaan & Betzy's Jewel.

Little Profit, in Eastend Quarter Ltr. B. No. 4 & 5, Christiansteds Police District and Jurisdiction, belongs to Judge J. A. Stakemann—stock estate of 135 $\frac{1}{4}$ acres and attached to Cotton Grove. 1816, Aug. 21, this estate, containing

150 acres, sold by Johannes Kirkerup to Thomas H. Hill, with 17 slaves, for Ps. 16,000; 1846, July 15, sold by Mrs. Sarah Hill, with curator, to J. A. Stakemann, the lands Mount Fancy, Mount Retreat, and Wood Cottage included, for \$1522.

Longford, in Company's Quarter No. 22 b, 26, 27, 28 & 33, Christiansteds Police District and Jurisdiction, belongs to the State Treasury; 1816, 150 acres in canes, 529½ acres in other cultivation, total 679½. 1857, 50 acres in canes, 629½ acres in other cultivation, total 679½ acres; 1816, 108 slaves, 1847, 81; wind mill. 1823, March 23, the dealing of decd. Mrs. Elizabeth Totten closed and this estate delivered over to the Royal Loan Commission as 1st priority mortgageholder for Ps. 5,001. This property has been leased from 1837 to 1857.

Longpoint and Cottongarden, in Eastend Quarter B. No. 30, 31, 32 and 33, Christiansteds Police District and Jurisdiction, belongs to Wm. Knight; attached to Grapetree-bay—294½ acres.

Lower Love or De Liefde, in Princes Quarter No. 30 & 31, Centre Police District, Frederiksteds Jurisdiction, belongs to Capt. J. Christmas, G. J. Mudie & Rob't. Kerr; 1816, 191 acres in canes, 109 in other cultivation, total 300; 1857, 80 acres in canes, 220 in other cultivation, total 300; 1816, 85 slaves, 1847, 128; steam mill of 10 horse power. 1818, Aug. 10, sold by auction to S. A. Bille, for Ps. 100,000; 1828, Aug. 6, sold by S. A. Bille to J. B. Dunlop, for Rbd. 189,000; 1846, July 10, sold at auction to Capt. J. Christmas, Alexander Tower and Robert Kerr—⅓ each—for Ps. 102,000; 1847, June 3, the gang of Bellevue sold to this estate by the Royal Loan Commission, for Ps. 12,225; 1852, March 22, Alexander Tower's ⅓ share sold by him to G. J. Mudie, for \$14,260—compensation money not included.

Lowryhill, in Eastend Quarter A. No. 22 and 39, Christiansteds Police District and Jurisdiction, belongs to Lawyer H. L. Arnesen; 1816, 60 acres in canes, 202½ acres in other cultivation, total 262½; 1857, 12 acres in canes, 138 acres in other cultivation, total 150; 1816, 86 slaves, 1847, 27. Cultivated with Petronella. 1824, March 2, sold at auction to John G. Stridiron, for

Ps. 1,000; 1834, March 4, sold at auction to the firm of D. & S. D. Rogers, for Ps. 15,000—afterwards D. Rogers alone; 1849, Dec. 15, sold at auction to Lawyer H. L. Arnesen—Petronella and Prospecthill included—for \$14,000.

Manningsbay, in Princes Quarter No. 47, 48, 49 and 50, Centre Police District, Frederiksteds Jurisdiction, belongs to H. C. Ratcliffe; 1816, 161 acres in canes, 139 acres in other cultivation, total 300; 1857, 112 acres in canes, 188 in other cultivation, total 300; 1816, 130 slaves, 1847, 130; steam mill of 8 horse power, wind mill also. 1836, Aug. 22, sold at auction to Edward Dewhurst and Isaac H. Dewhurst, for Ps. 20,000; 1838, Oct. 12, Edward Dewhurst's share, $\frac{1}{2}$, sold to Isaac H. Dewhurst, for Ps. 27,476 2 5; 1846, July 23, sold at auction to H. C. Ratcliffe for Ps. 500—the widow of Isaac H. Dewhurst's mortgage for Ps. 8,537 5 0; Miss E. Tower for Ps. 6,735 0 1; Miss M. Coker for Ps. 5,125 5 1 and Miss J. Dewhurst for Ps. 7,218 7 1.

Marienhöi, in Eastend Quarter No. 21, Christiansteds Police District and Jurisdiction, belongs to Mrs. Anna E. Heyliger and children; 1816, 50 acres in canes, 100 in other cultivation, total 150; 1857, 8 acres in canes, 142 in other cultivation, total 150; 1816, 66 slaves, 1847, 3; Stock Estate. 1818, April 3, sold by J. M. Magens to Samuel Huyghue for Ps. 62,500; 1832, Aug. 3, sold by F. W. Behrens—no recorded title deed—to J. L. Meyer for Ps. 11,000—transferred by Meyer to Behrens in 1834; 1835, Oct. 3, sold by F. W. Behrens to F. C. Billenstein and H. C. Brustmeyer, for Ps. 4,670 5 4; 1837, Sep. 20, sold by F. C. Billenstein to P. E. Bödker, for Ps. 6,250; 1839, Dec. 30, sold at auction to Thomas Jebson, for Ps. 3,161; 1843, July 7, sold at auction to W. H. Woods for Ps. 240—W. H. Woods transferred this property in 1845, by deed of gift, to Anna E. Heyliger and her children.

Marshall, in Westend Quarter No. 22, Frederiksteds Police District and Jurisdiction, belongs to John Hinkson; 1816, 46 acres in canes, 29 acres in other cultivation, total 75; 1857, 47 acres in canes, 28 in other cultivation, total 75 acres; 1816, 14 slaves, 1847,—See Two Brothers. 1816, Novbr. 14, the dealing of Richard Foster closed and this property and Two Brothers transferred to Mathew Rob-

erts and George Roberts, for Ps. 127,431; 1825, Dec. 27, George Roberts share, $\frac{1}{2}$, sold at auction to Joseph and Thomas Bushby, Two Brothers included, for Ps. 25,100; 1825, December 27, Matthew Roberts share, $\frac{1}{2}$, sold at auction to Joseph and Thomas Bushby, Two Brothers included, for Ps. 20,000; 1839, Nov. 18, Joseph Bushby's $\frac{1}{2}$ share transferred to Thomas Bushby—Two Brothers and Stoneyground included; 1841, Nov. 5, by will of Thomas Bushby, this property, Two Brothers &c. included, ceded to his three children, his widow as executrix &c.; 1852, Aug. 24, sold by J. G. Mc'Caul as attorney to Mrs. Bushby (widow) to John Hinkson—Two Brothers and Stoneyground included, for \$9,600—compensation money not included. Miss Barbara Bushby and Miss Mary Bushby receive 6 per cent interest of \$5,200 as annuity—the survivor to retain the whole. Cultivated with Two Brothers.

Mary's Fancy, in Queens Quarter Nr. 16 & 17, Centre Police District, Christiansteds Jurisdiction, belongs to George Ryan; 1816, 200 acres in canes, 100 acres in other cultivation, total 300; 1857, 200 acres in canes, 100 acres in other cultivation, total 300; 1816, 126 slaves, 1847, 105; steam mill of 11 horse power; small steam engine of 3 horse power for pumping water—wind mill also; 1838, Dec. 22, by will of A. Ducouder this estate transferred to George Ryan.

Mint, in Princes Quarter Nr. 26 a, Centre Police District, Frederiksteds Jurisdiction, belongs to General F. v. Oxholm; 1816, 30 acres in canes, 20 acres in other cultivation, total 50; 1857, 17 acres in canes, 33 acres in other cultivation, total 50; 1816, 65 slaves, 1847—see Mountain—cultivated with estate Mountain. Rebecca Gosling, an annuity of 1000 Ps.— $\frac{1}{3}$ paid from this estate and $\frac{2}{3}$ from estate Ruans—cancelled in 1836; 1818, May 25, sold by Catharine Gosling to George and Joseph Gosling—Mountain included—for Ps. 160,000; 1825, October 15, sold at auction to Doctor Thomas Smith—Mountain also—for Ps. 23,000; 1831, Nov. 5, sold at auction to Joseph Plasket, for Ps. 8000; 1831, Nov. 10, sold by J. Plasket to F. v. Oxholm— $\frac{2}{3}$ of Mountain included, for Ps. 35,000; 1852, Sept. 10, this property sold at auction by the State Treasury as mortgageholder and owner, by virtue of sheriff's bill of sale, St. Georges, Sallys Fancy & Hope also Mountain and Waldberggaard included, for \$74,650.

Monbijou, in Kings Quarter Nr. 8, 9, 13 & 14, Centre Police District, Christiansteds Jurisdiction, belongs to Hugh Morris Lang and William Lang; 1816, 222 acres in canes, 228 acres in other cultivation, total 450; 1857, 216 acres in canes, $137\frac{1}{4}$ acres in other cultivation, total $353\frac{1}{4}$; 1816, 135 slaves, 1847, 84; steam mill of 11 horse power; wind mill also. 1823, August 18, sold at auction to Baring Brothers & Co., for Ps. 50,000; 1826, March 8, sold by Baring Brothers & Co. to Doctor Hugh Lang, for £ 16,000 stlg.; 1832, August 20, $\frac{3}{4}$ sold by Hugh Lang to Robert Lang, William Lang and John Lang—William Lang's share transferred to Robert, John and Hugh Lang; 1845, Dec. 8, deed of gift to $\frac{1}{3}$, from Robert Lang to his children Hugh Morris, John and William Lang—valued to Ps. 20,000; 1851, Dec. 12, John Lang's portion, one-ninth, transferred by Frederiksted's Dealingcourt to his brothers, Hugh Morris and William Lang—valued to \$ 3,000.

Montpellier, in Queens Quarter Nr. 3 ad 10, Centre Police District, Christiansteds Jurisdiction, belongs to the widow of the late Carl Bithorn; 1816, 112 acres in canes, 232 in other cultivation, total 344; 1857, 92 acres in canes, $170\frac{7}{8}$ acres in other cultivation, total $262\frac{7}{8}$; 1816, 95 slaves, 1847, 91; wind mill. 1826, October 24, sold by auction to the Royal Loan Commission (mortgageholder) for Ps. 1000; 1828, February 11, sold by the Royal Loan Commission to William Krause's children with guardian, George Nelthropp, for Ps. 150,641 5 14 and Ps. 11,016; 1842, May 28, sold by auction to the Royal Loan Commission, (mortgageholder) for Rd. 1000; 1852, August 16, sold by auction to Carl Bithorn, for \$ 18,000—compensation money not included; 1853, July 1, 12 acres of land belonging to St. Johns are leased by this estate for 9 years at \$ 84 yearly

Montpellier, in Princes Quarter No. 7, Frederiksteds Police District and Jurisdiction, belongs to John v. Brakle; 1816, 100 acres in canes, 50 acres in other cultivation, total 150; 1857, the whole estate in canes, 200 acres; 1816, 148 slaves, 1847, 164; steam mill of 6 horse power, wind-mill and cattle-mill. 1816, November 14, the dealing of Richard Forster closed and this property transferred to Josiah Forster for Ps. 151,368; 1817, April 3, one half sold by Josiah Forster to John v. Brakle, for Ps. 75,684; 1833, November 14, Josiah Forster's one-half transferred to Mary Ann v.

Brakle; 1843, March 10, Mary Ann v. Brakle's one-half sold to John v. Brakle, for \$ 13,600.

Montpellier or Cooper's Negrobay, in Princes Quarter No. 52, Centre Police District, Frederiksteds Jurisdiction, belongs to the heirs of Samuel Thompson; 1816, 73 acres in canes, $67\frac{3}{4}$ acres in other cultivation, total $140\frac{3}{4}$; 1857, 78 acres in canes, $62\frac{3}{4}$ in other cultivation, total $140\frac{3}{4}$; 1816, 87 slaves, 1847, 75; wind mill. 1830, February 17, the dealing of deceased John Cooper closed and this property transferred to his heirs: Mrs. Elizabeth Wightmann, Arthur Kenney, Isaac Benners Kenney, and Mrs. Eliza Robertson, for Ps. 85,850 and two annuities—one of Ps. 100 and the other of Ps. 300, which latter was cancelled in 1856; 1840, October 5, Arthur Kenney's share bequeathed to Marie Kenney and Eliza Robertson; 1846, May 5, Marie Kenney's portion sold to Joséph Hume, James Veitch and William Phillip Mitchell, for £ 9000; 1856, August 14, this property sold at auction, to Doctor John A. Robertson and his wife, for two annuities—one of \$ 64 and the other of \$ 192; 1856, September 15, sold by Chamberlain Rothe as attorney to Doctor Robertson and wife, to F. R. Newton, for \$ 7,457, 31 and an annuity of \$ 64; 1858, April 26, sold by F. R. Newton to the heirs of Samuel Thompson, for \$ 10,517, 86 and an annuity of \$ 64, thus: Maria Thompson and Louisa Ager, one-fourth each; William & Robert Dunn, one-eighth each; Richard, William, and Eleanor Dyott, one-twelfth each.

Morning Star, in Queens Quarter No. 4 ad 9 and Northside Quarter B. No. 10, Centre Police District, Christiansteds Jurisdiction, belongs to Terrance Farrelly; 1816, 137 acres in canes, 177 acres in other cultivation, total 314; 1857, 120 acres in canes, 178 acres in other cultivation, total 298; 1816, 124 slaves, 1847, 91; steam mill of 10 horse power; wind-mill also. 1831, September 9, sold at auction to William Werwy Abrahamson and Ysbrand Portelje, by attorneys, for guilders 100,000, H. C.; 1856, March 22, sold by Major Keutsch, as attorney to the directors for the shareholders, to Terrance Farrelly, for \$ 23,500.

Mountain, in Princes Quarter No. 26 b., Centre Police District, Frederiksteds Jurisdiction, belongs to General F. v. Oxholm; 1816, 70 acres in canes, 30 acres in other cultivation, total 100; 1857, the whole estate in canes, 100 acres; 1816,

25 slaves, 1847, 79; cultivated with St. Georges &c. 1818, May 25, sold to George and Joseph Gosling, by Cathrine Gosling, Mint included, for Ps. 160,000; 1825, October 15, sold at auction to Thomas Smith, Mint included, for Ps. 23,000; 1831, November 5, $\frac{2}{3}$ sold at auction to Joseph Plasket, for Ps. 6000; 1831, November 10, $\frac{2}{3}$ sold by Joseph Plasket, the estate Mint included, to F. v. Oxholm, for Ps. 35,000; 1833, November 16, $\frac{1}{3}$ sold at auction to F. v. Oxholm, for Rd. 4.605; 1852, September 10, this property sold at auction by the State Treasury as mortgageholder and owner, by virtue of sheriff's bill of sale, St. Georges, Sally's Fancy & Hope also Mountain and Waldberggaard included, for \$ 74,650.

Mount Eagle, in Northside Quarter B. No. 14—150 acres of barren land—attached to Estate River.

Mount Fancy, in Eastend Quarter Ltr. A. No. 43, Christiansteds Police District and Jurisdiction, belongs to Judge J. A. Stakemann; 1816, 55 acres in canes, $106\frac{1}{4}$ acres in other cultivation, total $161\frac{1}{4}$; 1857, $88\frac{1}{2}$ acres, stock estate; 1816, 18 slaves, 1847, see Cotton Grove. 1822, September 14, sold at auction to William H. Woods, for Ps. 9,500; 1827, January 2, sold by W. H. Woods to G. C. P. Woods, for Ps. 1000; 1831, Febr. 7, sold at auction to the Royal Treasury (mortgageholder) for Ps. 500; 1834, Novbr. 13, sold by the Royal Treasury to Lawyer O. S. Foss, for Ps. 3,500; 1840, February 5, deed of gift from Lawyer Foss to Mrs. Sarah Hill and her children; 1846, July 15, sold by Mrs. Sarah Hill in her own behalf and in behalf of her children to Lawyer J. A. Stakemann, the lands Little Profit, Mount Retreat and Wood Cottage included, for \$ 1522.

Mount Ferrall alias Punch, in Northside Quarter Ltr. A. No. 7, Frederiksteds Police District and Jurisdiction, belongs to Mrs. Castonier; 1816, 100 acres in canes, 50 acres in other cultivation, total 150; 1857, 120 acres in canes, 30 acres in other cultivation, total 150; 1816, 111 slaves, 1847 122; wind mill. 1855, Nov. 23, sold at auction to Chamberlain Robert O'Ferrall for \$ 8000; 1858, this property bequeathed by Chamberlain O'Ferrall to his sister Mrs. Castonier, born Ferrall, by virtue of his will of 8th Aug. 1855.

Mount Pleasant, in Kings Quarter No. 6 and 7, Centre Police District, Christiansteds Jurisdiction, belongs to Mrs. Louisa

Lucas; 1816, 176 acres in canes, 124 acres in other cultivation, total 300; 1857, 170 acres in canes, 130 acres in other cultivation, total 300; 1816, 147, slaves, 1847, 122; steam mill of 10 horse power, wind-mill also. 1823, October 17, sold at auction to J. F. Pinney (mortgageholder), for Rd. 1,000—Solitude in Northside Quarter B. No. 15 included; 1844, March 8, sold by J. F. Pinney, by attorney W. W. Coker, to Mrs. L. C. Lucas, for £ 8,000 stlg.—Solitude included.

Mount Pleasant, in Northside Quarter B. No. 11, Centre Police District, Christiansted's Jurisdiction, belongs to T. Skelton; 1816, 72 acres in canes, 78 in other cultivation, total 150; 1857, 48½ acres, no canes; 1816, 53 slaves, 1847—none, see Lebanon Hill. 1817, September 13, sold by William B. Carden to Peter de Nully, for Ps. 3,268 54 and Ps. 81,999 44; 1830, August 10, sold at auction to Insinger & Co., for Rd. 1,000; 1831, January 1, sold by Insinger & Co. to John Drummond, for Rd. 5,025; 1839, July 1, 130 acres of this property with Estate Betzy's Jewell, sold by John Drummond, to Thomas Eccles, for Ps. 2,000—John Drummond retains 20 acres, which surround the dwelling-house, these 20 acres sold to Estate Libanon Hill in 1856 by the name "Little Mount Pleasant"; 1843, July 27, 130 acres and Estate Betzy's Jewell sold at auction to the Royal Treasury, for Ps. 12,000; 1852 Jan. 31, these 130 acres and Betzy's Jewell sold at auction to Clement Skelton, for \$ 6,700—compensation money not included—28½ acres sold by Clement Skelton to George Behagen, in 1856, for \$ 185 25; 1856, September 10, T. Skelton takes over this property together with Canaan & Betzy's Jewell, by virtue of his father's will—two legacies included, see Canaan.

Mount Peasant, in Princes Quarter No. 36 & 37, Centre Police District, Frederiksted's Jurisdiction, belongs to the heirs of Sir Robert Iunis Grant; 1816, 185 acres in canes, 115 in other cultivation, total 300; 1857, 212 acres in canes, 88 in other cultivation, total 300; 1816, 239 slaves, 1847, 124—cultivated with Plessens—steam mill of 11 horse power—wind mill also. 1821, March 20, document of this date by which Laurence Kortright, Wm. Kortright, Maria N. Kortright, Emily Kortright, Clara Kortright and Augusta Kortright transfer the possession of this estate and Plessens to Alexander C. Grant for his lifetime, by

paying off the debts due by these estates—this document cancelled in 1826; 1825, October 11, Cornelius Kortright's share sold by him to R. I. Grant—Plessens included— for Ps. 60,000; 1826, May 1, five-sixths of this estate and of Plessens also a piece of land under No. 12 called Mountain, sold at auction to R. I. Grant, for Ps. 245,000; 1828, October 6, document of this date by which the heirs of C. H. Kortright renounce their claims to this estate and Plessens, in conformity with a contract of 12th July same year.

Mount Pleasant, in Eastend Quarter A. No.—about 225 acres, belongs to Count Schimmelmans heirs. This place is not entered in the Register of the Upper Court; but is entered in the matricul.

Mount Retreat, in Eastend Quarter B. No. 6, Christiansteds Police District and Jurisdiction, belongs to Judge J. A. Stakemann; 1816, 75 acres, no canes; 1857, 75 acres—no canes; 1816, no slaves, 1847, see Cotton Grove. 1817, July 16, sold at auction to St. Croix Upper Guardians, for Ps. 1,000; 1822, April 13, sold by Upper Guardians to Thomas H. Hill, for Ps. 1,183 03; 1846, July 15, sold by Mrs. Sarah Hill in her own behalf and in behalf of her children, to J. A. Stakemann, the lands Little Profit, Mount Pleasant and Wood Cottage included, for \$ 1,522.

Mount Roepstorff, see Southgatefarm.

Mount Stewart, in Northside Quarter A. No. 8, 9 & 10, Frederiksteds Police District and Jurisdiction, belongs to Samuel Thompson's heirs; 1816, 231 acres in canes, 219 in other cultivation, total 450; 1857, 175 acres in canes, 200 acres in other cultivation, total 375; 1816, 211 slaves, 1847, 200; steam mill of 6 horse power. 1829, Aug. 14, sold at auction to Samuel Thompson's heirs, by attorney, for Ps. 150,005—the lands Bodkins, Willsbay and Sweetbottom included.

Mount Victory, in Northside Quarter A. No. 15, 16 and 26, Frederiksteds Police District and Jurisdiction, belongs to Wm. Moore; 1816, 185 acres in canes, 110 in other cultivation, total 295; 1857, 170 acres in canes, 103 in other cultivation, total 273; 1816, 202 slaves, 1847, 139; steam mill of 10 horse power—wind-mill also. 1826, April 10,

sold at auction to Agnes Burlock, for Ps. 55,000; 1833, February 19, sold at auction to Benjamin de Forest & Co., for Ps. 50,000; 1858, November 6, sold by the executors and administrators of the estate of the late Benjamin de Forest & Co., to William Moore—estate Bethlehem Old Works and two lots in Frederiksted included, for \$150,000.

Mount Washington & Union, in Eastend Quarter A. No. 17, 33, 34, Christiansteds Police District and Jurisdiction, belongs to W. Simmelkjær; 1816, 55 acres in canes, 320 in other cultivation, total 375; 1857, 362½ acres; Stock estate; 1816, 25 slaves, 1847, 7. 1818, Decbr. 31, sold at auction to William Newton, for Ps. 1,000; 1819, Nov. 20, sold by Doctor Stevens as attorney to William Newton, to George Biggs, for Ps. 28,000; 1823, December 22, sold by George Biggs to William Newton, for Ps. 17,731 20; 1830, February 15, sold by William Newton's attorney to Adam Clindinen, for Ps. 3,125; 1831, January 17, sold at auction to Nicholas Neville, for Ps. 4,500; 1835, June 25, sold by Nicholas Neville to Tobias Eagan, for \$2,300; 1835, December 24, sold by Tobias Eagan to Andreas Andersen and Carl Bithorn, for \$7,000; 1852, September 24, sold by Carl Bithorn in his own behalf and as attorney to Andreas Andersen, to W. Simmelkjær, for \$5,250—compensation money not included.

Mount Washington, in Northside Quarter A. No. 24, Frederiksteds Police District and Jurisdiction, belongs to Geo. James Mudie; 1816, 68 acres in canes, 67 in other cultivation, total 135; 1857, 161 acres—no canes; 1816, 73 slaves, 1847, 91. 1831, January 18, sold at auction to Maria S. Nelthropp, for Ps. 26,100; 1850, May 25, sold by George Nelthropp to George James Mudie—and about 26 acres of land from Sprathole which are attached to this property—for \$5,000; 1853, June 1, sold by G. J. Mudie to F. W. Löwensön, for \$6,500; 1855, July 20, sold at auction to George James Mudie, for \$5,000.

Mount Welcome, in Eastend Quarter A. No. 1, 25, 26, 44, 45 & 58, Christiansteds Police District and Jurisdiction, belongs to M. A. Scott; 1816, 442½ acres, no canes; 1857, 223¾, Stock Estate; 1816, 79 slaves, 1847, 2. 1817 & 1819, about 150 acres disposed of to Major Lang and 30 acres to Jacob de la Motta, besides a piece of land to General P. L. von Oxholm for Ps. 2,000; 1817, 30 slaves were sold

from this place to Mrs. Sarah Beckmann; 1826, Oct. 16, sold at auction to Thomas Armstrong, for Ps. 4,000; 1833, July 9, sold by Thomas Armstrong's attorneys, to N. C. Simmelkjær, for Ps. 5,000; 1837, September 11, sold at auction to Mrs. C. Simmelkjær, widow of N. C. Simmelkjær, for Ps. 3,743 5 4; 1838, May 1, sold by Mrs. Simmelkjær, to John N. Reed. for Ps. 8,196 6 3; 1840, June 12, sold at auction to Matthew A. Scott, for Ps. 5,725; 1840, a piece of land sub No. 1—6 letter A. from this place exchanged by St. Croix Burgher Council for a piece of land sub No. 1 a letter A.; 1854, May 28, a piece of land by the foot of the hill called the manager's dwelling, sold by M. A. Scott to Miss S. Johnson, for \$ 262. 50; 1858, August 30, 5 acres sold by M. A. Scott to Holger C. F. Foss, for \$ 100.

Munster, in Eastend Quarter A. No. 27, Christiansteds Police District and Jurisdiction, belongs to Celeste Vallade; 1816, 150 acres, no canes; 1857, Stock Estate, 150 acres; 1816, 32 slaves, 1847, 3. 1816, October 1, sold by Judge Gjellerup to George Vallade, for Ps. 22,499; 1829, February 20, sold at auction to Lieutenant C. L. v. Gjellerup (mortgageholder), for Ps. 1,000; 1829, May 2, sold by Lieutenant v. Gjellerup to Anna Sophia de Windt, for Ps. 6,000; 1848, December 12, sold by Christiansteds Dealing Court to Celeste Vallade, for Ps. 900.

Nanny's Pasture—a piece of land in Eastend Quarter Ltr. B.—inserted in the Royal Upper Court's Records, but not in the matricul.

Negrobay, in Princes Quarter, No. 46, 47, 50 & 51, Centre Police District, Frederiksteds Jurisdiction, belongs to William Knight, Richard G. Knight and Joseph H. Knight; 1816, 165 acres in canes, 127½ in other cultivation, total 292½; 1857, 125 acres in canes, 89 in other cultivation, total 214; 1816, 119 slaves, 1847, 108; wind mill. 1818, December 7, sold by the executors in the dealing of Mrs. Elizabeth Titcomb, to Jarvis Roebuck and William Irwin, for Ps. 326,136; 1819, March 20, William Irwin's one half sold by him to Andrew Irwin, for Ps. 32,000; 1825, May 6, sold at auction to Isaac Bedlow, for Ps. 1,000—afterwards transferred to Andrew Irwin and Collin Easton; 1825, October 11, Andrew Irwin's one half sold by him to Isaac Bedlow, for Ps. 75,844 14; 1827, December 28, Isaac Bed-

low's one half sold by him to Collin Easton, for Ps. 58,000; 1833, May 10, 68 acres of this estate with the crop then standing on them sold by Collin Easton, to F. v. Oxholm, for Ps. 10,000—situate on the south-west side; 1835, August 11, sold at auction to Richard Knight, William Knight, and Joseph Knight, for Ps. 76,500; 1853, Febr. 23, Richard Knight's share—one-third—sold by him to his nephew Richard G. Knight—two-fifteenths of Fareham included, for \$ 66,666. 66—compensation money not included—Joseph H. Knight interested in the half; 1853, April 7, Richard G. Knight's share, $\frac{1}{3}$ of this estate, two-thirds of Goldengrove and eight-fifths of Fareham, sold by him, to his sons: Richard G. Knight and Joseph H. Knight, for \$ 26,666. 66—compensation money included. An annuity of £ 300 secured Richard Knight—not cancelled.

Nicholas, in Northside Quarter A. No. 25, Frederiksteds Police District and Jurisdiction, belongs to James Thompson, and Joseph Thompson; 1816, the whole estate in canes—100 acres; 1857, 116 acres in canes, 33 in other cultivation, total 149; 1816, 74 slaves, 1847, 84; cultivated with Northhall. 1821, July 9, sold at auction to Elias Sarqui, for Ps. 5,000; 1843, December 19, sold at auction thus: five-twelfths to Gruner & Co., five-twelfths to M. & J. Pretto, and two-twelfths to Lopez Dubec, the estates Northhall and Burnshill included, for Ps. 100; 1845, February 7, sold by Gruner & Co., M. J. Pretto, and Lopez Dubec, to Nathaniel Griffith, Northhall &c. included, for Ps. 31,445 23; 1847, October 21, sold by Nathaniel Griffith, to William Hardcastle, Northhall &c. included, for Ps. 50,000; 1850, December 7, sold by William Hardcastle, to Nathaniel Griffith, Northhall &c. included also the lands called Crequis, for \$ 19,000—compensation money included; 1856, February 4, sold by Major Logan as attorney to Nathaniel Griffith, to James Thompson, Joseph Thompson, and Robert Huggin's—Northhall &c. included—for \$ 10,805 and £ 1,000 stlg.—Robert Huggin's $\frac{1}{3}$ sold shortly afterwards to James and Joseph Thompson, for \$ 3,133 33 and £ 333 6 8.

Northhall, in Northside Quarter A. No. 14 and 15, ad No. 7 Westend Quarter, Frederiksteds Police District and Jurisdiction, belongs James and Joseph Thompson; 1816, 35 acres in canes, 140 acres in other cultivation, total

175; 1857, no canes—124 acres; 1816, 43 slaves, 1847, see Nicholas; wind mill. 1821, July 9, sold at auction to Elias Sarqui, Burnshill of 50 acres included, for Ps. 3,000; See above "Nicholas."

Northside, in Northside Quarter Letter A. No. 37, Frederiksteds Police District and Jurisdiction, belongs to John Elliott; 1816, the whole estste, 100 acres, in canes; 1857, 100 acres in canes, 124 acres in other cultivation, total 224; 1816, 91 slaves, 1847, 78; wind mill. 1821, June 14, sold by Rebecca Rogers to John Plasket, for Ps. 190,000; 1828, March 6, sold at auction to Benjamin de Forest & Co., for Ps. 30,000; 1829, March 14, sold by Benjamin de Forest & Co. to William and Adam Stevenson, for Ps. 30,000—William Stevenson sold his half to Adam Stevenson; 1854, December 15, sold at auction to John Elliott, for \$7,350.

Northstar, in Northside Quarter B. No. 19 & 20, Centre Police District, Christiansteds Jurisdiction, belongs to Chamberlain L. Rothe; 1816, 110 acres in canes, 165 in other cultivation, total 275; 1857, 31 acres in canes, 211 in other cultivation, total 242; 1816, 78 slaves, 1847, 65; cultivated with Canebay and Prosperity. 1826, April 5, sold at auction to John Plasket, for Ps. 74,000; 1830, September 6, sold at auction to the Royal Loan Commission, for Ps. 41,000; 1849, Sept. 3, see "Canebay."

Orange Grove, in Company's Quarter No. 1, 2, 3, 11, 16 & 22, Christiansteds Police District and Jurisdiction, belongs to H. Mc'Adam; 1816, 80 acres in canes, 70 in other cultivation, total 150; 1857, 60 acres in canes, 97½ in other cultivation, total 157½; 1816, 84 slaves, 1847, 53; wind mill. 1845, Sep. 27. deed of gift from Peter Mc. Evoy to his son, Henry John George Mac Evoy, valued to Ps. 10,000; 1851, September 22, sold at auction to John Hutchison, for \$10,000; 1852, March 27, sold by John Hutchison, to Henry Mc'Adam, for \$10,000.

Orange Grove, in Westend Quarter No. 31 and Princes Quarter No. 8, Frederiksteds Police District and Jurisdiction, belongs to Edmund O'Kelly; 1816, 168 acres in canes, 132 in other cultivation, total 300; 1857, 188 acres in canes, 112 in other cultivation, total 300; 1816, 135 slaves, 1847, 110; steam mill of 8 horse power. 1858, Oct. 14,

by will of George Bourke Kelly this property and Two Friends also Springfield bequeathed to his son Edmund de Pentheny O'Kelly, valued to \$80,000.

Oxford, in Northside Quarter A. No. 5 and 6, Frederiksteds Police District and Jurisdiction, belongs to——; 1816, 170 acres in canes, 130 in other cultivation, total 300; 1857, 200 acres in canes, 100 in other cultivation, total 300; 1816, 170 slaves, 1847, 108; steam mill of 6 horse power, wind mill and cattle mill. 1835, June 24, sold at auction to George Nelthropp, for Ps. 60,000; 1858, March 18, sold by John Elliott as attorney to George Nelthropp, to William Westerland, for \$35,000 and administration debt \$3,619. William Westerland is since dead, and nothing recorded up to 1st September 1859.

Paradise & Downings, in Princes Quarter No. 44, 45 & 46, Centre Police District, Frederiksteds Jurisdiction, belongs to the heirs of Wm. Lang, and Hugh Morris Lang also William Lang, owners of one-half; Robert Mc'Cormick, and John Mc'Cormick; owners of one-half; 1816, 125 acres in canes, 100 in other cultivation, total 225; 1857, 142 acres in canes, 83 in other cultivation, total 225; 1816, 116 slaves; 1847, 104; wind mill. 1839, May 25, by will of William Mac Cormick, half of this property bequeathed to his son George Mac Cormick—with two annuities to the amount of 700 Rd., which annuities are since cancelled; 1845, December 8, one-sixth of this property transferred by deed of gift, from Robert Lang to Hugh Morris Lang, John Lang, and William Lang, valued to Ps. 10,000; 1843, November 25, the right of title to the half of this property transferred to the children of George Mc'Cormick, Robert and John, after the death of his widow, Jane, who is entitled to the revenues; 1851, June 7, John Lang's portion, one-eighteenth, transferred to his brothers Hugh and William Lang, valued to \$1,250; 1855, November 14, Robert Mac Cormick and John Mac Cormick or their heirs, declared owners of one-half of this estate, at the demise of their mother Jane Mac Cormick, afterwards Jane Giles.

Parara, in Eastend Quarter Ltr. A. No. 18 b, Christiansteds Police District and Jurisdiction, belongs to Robert and Joseph Abbott; Stock estate of 37½ acres. 1818, Sept. 22, sold at auction to Samuel Abbott jr., for Ps. 100;

1834, March 25, sold at auction to Robert and Joseph Abbott, for Ps. 5.

Parasol, in Northside Quarter B. No. 16, Centre Police District, Christiansteds Jurisdiction, belongs to Robert John Cuming and Edward William Cuming; 1816, 60 acres in canes, 90 acres in other cultivation, total 150; 1857, no canes, 150 acres, attached to Big Fountain, 1816, 63 slaves, 1847, see Fountain. 1826, December 28, sold at auction to John Plasket and Clement Skelton, for Ps. 68,000—John Plasket's half share sold by him to Clement Skelton, for Ps. 36,500; 1837, January 11, sold by Clement Skelton, to H. M. Keutsch as attorney to Generalkrigs-commissair Markoes dealing, for Ps. 28,056 2 0; 1837, January 19, sold by H. M. Keutsch as attorney to Markoes dealing, to Jonathan Skelton, for Ps. 25,000; 1842, April 14, sold at auction to John Skelton, for Ps. 18,600; 1843, May 17, sold by Jonathan Skelton, to Josiah Cuming, for Ps. 17,000; 1850, December 17—see Big Fountain.

Patience Grove, in Princes Quarter No. 36, Centre Police District, Frederiksteds Jurisdiction, belongs to Robert Lang and John Mac Cormick; attached to Adventure, 75 acres, of which about 17 acres in canes. See "Adventure."

Pearl, in Queens Quarter No. 38, 43, 48 & 51, Centre Police District, Christiansteds Jurisdiction, belongs to J. W. Ratcliffe; 1816, 150 acres in canes, 150 in other cultivation, total 300; 1857, 100 acres in canes, 200 in other cultivation, total 300; 1816, 106 slaves, 1847, see Castle Coakley; cultivated with Estate Castle Coakley. 1818, August 3, sold by Bolton & Littledale pr. attorney, to Captain John Gray, for Ps. 190,000; 1824, February 23, sold by Captain John Gray, to John Bolton, for Ps. 137,762 4 0; 1836, November 14, sold by the attorney to John Bolton, to J. W. Ratcliffe, for £ 3,750 stlg.

Peters Rest, in Queens Quarter No. 35 & 36, Centre Police District, Christiansteds Jurisdiction, belongs to Captain J. Christmas; 1816, 122 acres in canes, 103 in other cultivation, total 225; 1857, 130 acres in canes, 95 in other cultivation, total 225; 1816, 194 slaves, 1847, 116; wind-mill. Cultivated with Sion Farm. 1828, June 28, sold at auction to J. F. Pinney, for Ps. 111,701; 1844, March 8, sold by W. W. Coker, as attorney to J. F. Pinney, to

Capt. John Christmas—the Stock Estate, Cathrines Rest included—for £ 4,000 stlg.

Petronella, in Eastend Quarter Ltr. A. No. 29 & 30, Christiansteds Police District and Jurisdiction, belongs to Lawyer H. L. Arnesen; 1816, 100 acres in canes, 125 in other cultivation, total 225; 1857, 100 acres in canes, 200 in other cultivation, total 300; 1816, 125 slaves, 1847, 128; steam mill of 10 horse power; wind-mill also. 1823, April 30, sold at auction to John G. Stridiron, for Ps. 9,925; 1834, March 4, sold at auction to D. & S. D. Rogers—Prospecthill included—for Ps. 32,000—afterwards the property of D. Rogers alone; 1849, December 15, sold at auction to H. L. Arnesen—Petronella & Prospecthill included, for \$14,000.

Pleasant Valley, in Northside Quarter A. No. 17 and Westend Quarter No. 8, Frederiksteds Police District and Jurisdiction, belongs to John van Brakle; 1816, 35 acres in canes, 73½ in other cultivation, total 108½; 1857, 58 acres in canes, 50½ in other cultivation, total 108½; 1816, 58 slaves, 1847, 39; cattle mill. 1835, Sep. 16, one-tenth sold by Henry K. Smith to Adam Stevenson, for \$500; 1836, November 16, one-tenth sold by Louisa Mussen, born Smith, to Adam Stevenson, for \$1300; 1839, Jan. 19, one-sixth sold at auction to John v. Brakle, for Ps. 1300; 1839, August 8, one-sixth sold at auction, to John van Brakle, for Ps. 50. 1843, July 20, one-fifth sold by Ann Smith and Capt. Strandgaard to John v. Brakle, for \$1600; 1843, July 22, one-fifth sold by A. Stevenson to John van Brakle, for \$1600, and one-tenth sold by Caroline B. Smith, to John v. Brakle, for \$800.

Pleasant Valley, in Eastend Quarter B. No. 3, Christiansteds Police District and Jurisdiction, belongs to J. J. Lund; 1816, 30 acres in canes, 20 in other cultivation, total 50; 1857, Stock Estate, no canes, 75 acres. 1816, 15 slaves; 1847—see Coakley Bay. 1818, June 29, sold by J. D. Merlett to William Barrett, for Ps. 25,248; 1821, Novbr. 26, sold at auction to Thomas H. Hill, for Ps. 4,350; 1825, Jan. 26, sold by Thomas H. Hill to Sarah Hill, for Ps. 4,950; 1825, June 27, deed of gift from Sarah Hill to her son Thomas Hughes Hill's children—Recovery Hill included; 1838, July 30, sold by Thomas Hughes Hill in behalf of his children, to David Rogers, for Ps. 2,900;

1854, March 22, sold by David Rogers, to Jacob Sørensen, for \$300; 1855, December 20, sold at auction, to Sarah H. Meyer, by Christiansteds Dealing Court for deceased J. G. Meyer (no title deed recorded in J. G. Meyer's favour) for \$600; 1857, November 14, sold by Sarah H. Meyer to James Grogan, for \$1,000; 1859, March 21, sold by James Grogan to J. J. Lund, for \$325.

Plessens, in Princes Quarter No, 12, 28 & 29, Centre Police District, Frederiksteds Jurisdiction, belongs to the heirs of R. J. Grant; 1816, 180 acres in canes, 270 in other cultivation, total 450; 1857, 200 acres in canes, 200 in other cultivation, total 400; 1816, 190 slaves, 1847, 136. Cultivated with Mount Pleasant, see "Mount Pleasant."

Profit, in Kings Quarter No. 23, 24, 27, & 28, Centre Police District, Christiansteds Jurisdiction, belongs to J. J. Lund; 1816, 110 acres in canes, 40 in other cultivation, total 150; 1857, 93 acres in canes, 57 in other cultivation, total 150; 1816, 80 slaves, 1847, 28. Cultivated with Spanish-town; 1822, Nov. 29, sold by trustees in Daniel and William Heyliger's Dealing, to Evryna Robinson, for Ps. 100,000; 1829, March 14, sold by the dealing of Evryna Robinson deceased, to Joseph Robinson and Joseph Heyliger Robinson, for Ps. 70,000.—Joseph H. Robinson's share transferred to Joseph Robinson; 1849, January 26, sold at auction to Adam Mc'Cutchin for taxes for 1847, to amount \$361; 1858, March 27, sold by Adam Mc'Cutchin to J. J. Lund, for \$25,993, 60—Spanishtown included.

Prospecthill, in Eastend Quarter Ltr. A. No. 28 and 40, Christiansteds Police District and Jurisdiction, belongs to Lawyer H. L. Arnesen; 1816, 125 acres—no canes. Cultivated with Petronella, see "Petronella."

Prospecthill, in Northside Quarter Ltr. A. No. 12, 23 & 33, Frederiksteds Police District and Jurisdiction, belongs to G. Gyllich; 1816, 30 acres in canes, 257½ in other cultivation, total 287½; 1857, 110 acres in canes, 110 in other cultivation, total 220; 1816, 75 slaves, 1847, 112. Cultivated with Butlersbay, see "Butlersbay."

Prosperity, in Westend Quarter, No. 34, 35 & 36, Frederiksteds Police District and Jurisdiction, belongs to Bernard Murray; 1816, 200 acres in canes, 250 in other cultivation,

total 450; 1857, 180 acres in canes, 270 in other cultivation, total 450; 1816, 147 slaves, 1847, 73. Steam mill of 8 horse power; 1826, July 27, sold at auction to Doctor Samuel H. v. Brakle, for Ps. 70,000; 1832, July 19, sold at auction to Eliza F. van Brakle, for Ps. 67,000; 1849, August 10, sold at auction to E. A. Heilbuth, for \$19,300; 1850, October 17, the half of this estate sold by E. A. Heilbuth, to C. F. W. Sarauw, for \$11,000; 1856, October 17, C. F. W. Sarauw's half share sold by him to E. A. Heilbuth, for \$9,500; 1859, January 10, sold by the attorneys to E. A. Heilbuth, to Bernard Murray, for \$27,000.

Prosperity, in Northside Quarter A. No. 22 a. & 22 b., and Northside Quarter B. No. 18, Centre Police District, Christiansteds Jurisdiction, belongs to Chamberl. Rothe; 1816, 112 acres in canes, 144½ in other cultivation, total 256½; 1857, 93 acres in canes, 183½ in other cultivation, total 276½; 1816, 106 slaves, 1847, 66; steam mill of 6 horse power. 1847, August 25, No. 22 b. sold at auction to John & Joshua Cuming, for Ps. 4,000; 1828, May 19, sold at auction, to John Tower's heirs, for Ps. 43,000; 1849, September 28, sold by C. Lucas as attorney to John Tower's heirs to J. J. Lund C. Bithorn and John Foss, for \$6,000; 1850, October 28, Lund's share, one third, sold by Christiansteds Dealing Court, to C. Bithorn and J. Foss, for \$6,400; 1854, June 21, sold at auction for taxes, to amount \$345. 15 to C Bithorn and J. A. Foss; 1856, Febr. 29, sold at auction to Chamberlain L. Rothe—Canebay and Northstar included—for \$21,000.

Rattan & Belvedere, in Queens Quarter No. 10, 14 & 15 and Northside Quarter Ltr. B. No. 2, Centre Police District, Christiansteds Jurisdiction, belongs to Alexander Tower and John Christmas, who have recorded title deed to two-thirds only, the estate formerly belonged to the heirs of George Aitkin; 1816, 210 acres in canes, 186 in other cultivation, total 396; 1857, 160 acres in canes, 180 in other cultivation, total 340; 1816, 144 slaves, 1847, 130; steam mill of 11 horse power. 1841, October 26, Catharine Aitkin's and Cornelia Isabella Moir's shares, two-thirds, one-third to each, sold to Alexander Tower and John Christmas, for £6,000—a piece of land by Salt River, known as Rattan's Stock Estate included—this piece of land sold afterwards to Peter Mc'Evoy.

Recovery Hill, in Company's Quarter No. 23 & 24, Christiansteds Police District and Jurisdiction, belongs to J. W. R. Hanson; 1816, 30 acres in canes, $138\frac{3}{4}$ in other cultivation, total $168\frac{3}{4}$; 1857, $168\frac{3}{4}$ acres, Stock Estate. 1816, 64 slaves, 1847, 23. 1819, August 17, sold by Assignees to the deceased Qvintin Dick, to Thomas Hill, for Ps. 50,000; 1825, January 26, sold by Thomas H. Hill to his mother, Mrs. Sarah Hill, for Ps. 5,990; 1825, June 27, deed of gift from Sarah Hill to her son Thomas H. Hill and his children, Pleasant Valley in Eastend Quarter included; 1853, July 13, sold by Mrs. Sarah Hill, widow of the late T. H. Hill, in her behalf and with the consent of her children, to M. L. Daguilard, for \$4,000; 1857, September 22, sold by M. L. Daguilard, to Doctor J. von Bretton, for \$3,500; 1858, April 12, sold by Doctor J. v. Bretton, to Alexander Monsanto, for \$4,000; 1858, June 22, sold by Alexander Monsanto to J. W. R. Hanson, for \$3,800.

Retreat, in Company's Quarter No. 16, Christiansteds Police District and Jurisdiction, belongs to the State Treasury; 1816, 107 acres in canes, 43 in other cultivation, total 150; 1857, 91 acres in canes, $69\frac{1}{2}$ in other cultivation, total $160\frac{1}{2}$; 1816, 73 slaves, 1847, 62. Cultivated with Work & Rest &c. 1825, February 8, sold at auction to Jeremiah Dick, by attorney, for Ps. 91,492 4 0; 1839, April 3, sold at auction to the Royal W. I. Loan Commission (mortgageholder) for Ps. 1,000. This estate is leased by Mrs. J. T. Bentzon.

Richmond, in Company Quarter No. 1, 2 & 22, Christiansteds Police District and Jurisdiction, belongs to Mrs. Feldt; 1816, 60 acres in canes, $277\frac{1}{2}$ in other cultivation, total $337\frac{1}{2}$; 1857, 81 acres, Stock Estate; 1816, 101 slaves, 1847, 15. 1821, January 15, 21 slaves sold from this property by the executors in Robert Faussett's dealing, to estate Golden Grove, for Ps. 8,150; 1821, October 10, the executors in R. Faussett's dealing transferred 16,785 square feet and a house, belonging to this property, to John Zidska, for Ps. 2,750; 1823, August 25, sold at auction to Robert Beatty, for Ps. 6,250; 1824, May 1, $7\frac{1}{2}$ acres sold by Robert Beatty, to Christopher McEvoy, for Ps. 750; 1824, August 26, about 6 acres sold by Robert Beatty, to the Moravian Brethren, for Ps. 533 6 0; 1828, June 27, 39 acres sold by Robert Beatty, to C. A. Kjerulff, for Ps. 1,500; 1833, May 3, $14\frac{1}{8}$ acres of C. A. Kjerulff's portion sold by

him, to the Moravian Brethren, for \$250; 1834, Decbr. 22, 80 acres sold by Robert Beatty, to the Land Treasury, for Ps. 3,250; 1835, November 9, this property, consisting of 73½ acres, sold by Robert Beatty, to Mrs. Stringham, for \$5,400; 1851, March 5, ¾ of this estate sold by J. Stringham, H. Stringham and C. H. Willink, by attorney C. F. Bagger, to Elizabeth Feldt, for \$4,125; 1855, October 23, 7,400 square feet sold by Mrs. Feldt, to the Land Treasury, for \$150; 1857, October 31, a small portion of this property sold by Mrs. Feldt's attorney to Bastian Benjamin, for \$110; 1858, February 3, a small portion of this property sold by Mrs. Feldt's attorney, to Juliana Martin, for \$100.

River, in Princes Quarter No. 2, 3, 4, 14 & 15, Centre Police District, Frederiksteds Jurisdiction, belongs to ——— (no title deed recorded)—; 1816, 415 acres in canes, 285 in other cultivation, total 700; 1857, 305¾ acres in canes, 394¼ in other cultivation, total 700; 1816, 365 slaves, 1847, 239; steam mill of 14 horse power.

Robertshill, in Eastend Quarter A. Nr. 6, Christiansteds Police District and Jurisdiction, belongs to F. B. DuBois; 1816, not in cane cultivation, consists of 100 acres; 1857, 10 acres in canes, 90 in other cultivation, total 100; 1816, 3 slaves, 1847, none; cultivated with Shoys. 1817, June 13, sold at auction to J. F. Hage and J. F. Hage & Co., (mortgageholders) for Ps. 1,100; 1817, June 18, sold by J. F. Hage and J. F. Hage & Co., to Jarvis Roebuck, for Ps. 8,000; 1825, Decbr. 16, sold at auction to Major R. Smith, for Ps. 2,500; 1838, October 10, sold at auction to W. H. Woods, for Ps. 5,810; 1852, May 14, sheriff's bill of sale to Lawyer Bahneberg as attorney to the administrators of W. R. Isaac's dealing,—Shoys and Annashope included—for \$15,600. Vide "Shoys."

Rosehill, in Northside Quarter A. No. 17, Frederiksteds Police District and Jurisdiction, belongs to Frederik Lockhart; 1816, 40 acres in canes, 35 in other cultivation, total 75; 1857, 55 acres in canes, 20 in other cultivation, total 75; 1816, 64 slaves, 1847, 45, wind-mill. 1817, November 17, sold by Thomas Smith to Samuel H. v. Brackle, for Ps. 75,000; 1833, March 5, sold at auction to C. W. Aarestrup, for Ps. 20,000; 1833, June 27, deed of gift from C. W. Aarestrup to his children: Mary Jane, Marie Louise, Sa-

rah Francisca and Adelgunde Adelaide; 1835, July 24, sold by C. W. Aarestrup and heirs, to Mrs. Mary Eliza Barnes, for Ps. 24,000; 1849, November 1, sold at auction to Charles Molloy and Henry Mac Adam, for \$7,000; 1850, October 19, Charles Molloy sold his half to Henry Mac Adam, for \$4,422 16; 1851, November 17, sold by Henry Mac Adam, to Alexander Heyliger, for \$10,500; 1854, November 27, sold by Alexander Heyliger to William Hardcastle, for \$10,500; 1858, May 18, sold by William Hardcastle, to Frederik Lockhart, for \$15,000.

Ruansbay, in Westend Quarter No. 14 and 16, Frederiksteds Police District and Jurisdiction, belongs to Hugh Morris Lang and William Lang; 1816, 90 acres in canes, $161\frac{1}{4}$ in other cultivation, total $251\frac{1}{4}$; 1857, 80 acres in canes, $101\frac{1}{2}$ in other cultivation, total $181\frac{1}{2}$; 1816, 71 slaves, 1847, 80; wind mill. 1820, March 18, sold by Henry Tuite to Hugh Lang, for Ps. 118,344 7 0; 1844, November 20, sold by Hugh Lang to John Lang, for Ps. 23,000; 1851, December 12, this property transferred by Frederiksteds Dealing Court, as administering the dealing of deceased John Lang, to Hugh Morris Lang and William Lang.

Ruby, in Queen's Quarter Nr. 28, Centre Police District, Christiansteds Jurisdiction, belongs to General F. v. Oxholm; 1816, $88\frac{1}{2}$ acres in canes, $61\frac{1}{2}$ in other cultivation, total 150; 1857, 24 acres in canes, 126 in other cultivation, total 150; 1816, 112 slaves, 1847, —. See "Diamond" in Queens Quarter.

Rust up Twist, in Northside Quarter Ltr. B. No. 5 and 6, Centre Police District, Christiansteds Jurisdiction, belongs to H. Nelthropp; 1816, 190 acres in canes, 230 in other cultivation, total 420; 1857, 120 acres in canes, 300 in other cultivation, total 420; 1816, 112 slaves, 1847, 100; steam mill of 8 horse power. 1834, July 1, sold by H. C. Winding's heirs, to Nicolay Jurgensen, for florins 190,832 17; 1838, September 5, sold at auction to the Royal Westindia Loan Commission, (mortgageholder) for Ps. 1,000; 1840, November 21, sold by the Royal Loan Commission, to Count Moltke, for Ps. 74,000; 1849, June 13, sold by Count Moltke to the Royal Loan Commission, for Ps. 74,000; 1835, February 26, sold at auction to H. Nelthropp, for \$23,250.

St. George's Hill, in Westend Quarter No. 26, Frederiksteds Police District and Jurisdiction, belongs to Mrs. Julie Mudie, born Mc'Farlane; 1816, 88 acres in canes, 62 in other cultivation, total 150; 1857, 16 acres in canes, 134 in other cultivation, total 150; 1816, 89 slaves, 1847, 5. Stock Estate. 1835, May 2, sold at auction to Alexander Tower and others, for Ps. 6,500; 1845, August 31, 24 acres sold by Alexander Tower, William Beech and John Christmas, to Doctor William Stevens, for Ps. 2 200; 1845, September 1, this property, with the exception of 24 acres, sold by Alexander Tower, William Beech and John Christmas, to H. A. Walker, for Ps. 3 000; 1847, March 3, 24 acres which were sold to Doctor Stevens, transferred to the Royal Treasury and included in the purchase of estate Carlton; 1849, November 27, sold by H. A. Walker to Mrs. Mary Elizabeth Mac Farlane, for \$2,560—compensation money not included; 1855, July 9, sold by Mrs. M. E. Mc'Farlane to her daughter Mrs. Mudie, for \$2,000.

St. George & Sally's Fancy, in Princes Quarter No. 22 ad 27, Centre Police District, Frederiksteds Jurisdiction, belongs to General F. v. Oxholm; 1816, 160 acres in canes, 140 in other cultivation, total 300; 1857, 180 acres in canes, 120 in other cultivation, total 300; 1816, 103 slaves, 1847, 149. Steam mill of 12 horse power. 1820, November 23, sold at auction to H. M. the King, for Ps. 35,000; 1820, November 25, sold by H. M. the King to General P. L. Oxholm, for 200,000 Rd. rede Sölv; 1829, October 22, sold at auction to the Royal Loan Commission, (mortgageholder) for Ps. 1,000; 1852, September 10, sold at auction to Chamberlain F. von Oxholm—Hope, Mint & Mountain and Waldberggaard included—for \$74,650.

St. John, in Company Quarter No. 34 and Queens Quarter No. 2, 11, 12 & 50, Centre Police District, Christiansteds Jurisdiction, belongs to John Heyliger Burt. 1816, 290 acres in canes, 254 in other cultivation, total 544; 1857, 294 $\frac{3}{4}$ acres in canes, 249 in other cultivation, total 543 $\frac{3}{4}$; 1816, 163 slaves, 1847, 154. Steam mill of 10 horse power; wind mill also. 1823, March 14, the dealing of deceased John Heyliger Burt closed and this property transferred to his eldest son John Heyliger Burt, with several annuities; 1853, July 1, 12 acres of this estate leased to Montpellier, the neighboring estate, for 9 years at \$84

yearly; 1857, August 5, transferred by Christiansteds Dealing Court, as administering the estate of the late John Heyliger Burt senior to his son John Heyliger Burt jun., in conformity with the marriage contract between J. H. Burt and Judith Okeover, of date 22d August 1796.

St. Peter, in Eastend Quarter Ltr. A. No. 3, Christiansteds Police District and Jurisdiction, belongs to Andrew Lang junior. Stock Estate of 120 acres. 1816, 12 slaves, 1847, None. 1828, August 25, sold by William Heyliger to Andrew Lang, for Ps. 4,500; 1856, October 30, Major Andrew Lang transferred this property of 120 acres as a gift to his son Andrew Lang junior, valued to \$2,000. The use of a well on Estate Eliza Retreat is reserved for this property.

Sally's Fancy, in Eastend Quarter A. No. 31, Christiansteds Police District and Jurisdiction, belongs to Lawyer H. L. Arnesen. Stock Estate of 75 acres. 1818, August 7, sold at auction to Sarah C. Goold, for Ps. 8,000; 1834, December 9, deed of gift to Mrs. Jane Rogers de Nully; 1846, September 14, sold by Mrs. Jane R. de Nully, with the consent of her husband, to H. L. Arnesen and C. F. W. Sarauw, for Ps. 5,500; 1850, June 6, C. F. W. Sarauw's half share sold by him to H. L. Arnesen, for \$1,760. In 1847, there was 1 slave on this property.

Salt River, in Northside Quarter B. Nr. 2 b. and Nr. 10 Ltr. A. Centre Police District, Christiansteds Jurisdiction, belongs to W. H. Heyliger; 1816, 70 acres in canes, $91\frac{1}{4}$ in other cultivation, total $161\frac{1}{4}$; 1857, 79 acres in canes, 140 in other cultivation, total 219; 1816, 61 slaves, 1847, 46; wind mill. 1845, September 27, deed of gift from Peter Mac Evoy to his son Peter Mac Evoy junior—the estate valued to Ps. 10,000; 1851, December 15, sold by Peter Mac Evoy to Philip Corrigan and Edward Sheridan—75 acres land formerly belonging to G. Aitkins' heirs attached to this property—for \$10,500—compensation money not included; 1854, February 2, Philip Corrigan's half share sold at auction to Edward Sheridan, for \$7,030; 1859, June 1, sold at auction to W. H. Heyliger, for \$5,050.

Sandy Point, in Westend Quarter No. 7 b., 50 acres—attached to Hannahsrest. See "Hannahsrest." This place does not appear in the Royal Treasurer's books.

Seven Hills, in Eastend Quarter Ltr. A. No. 16, Christiansteds Police District and Jurisdiction, belongs to L. Michelsen's widow; 1816, 80 acres in canes, 70 in other cultivation, total 150; 1857, 150 acres—Stock Estate. 1816, 47 slaves, 1847, 41. 1833, September 5, sold at auction to F. C. Billenstein, All for the Better included, for Ps. 5,150; 1841, February 25, sold at auction to C. Lier—All for the Better included—for Ps. 32,120—the half sold by C. Lier to P. A. Dahl; 1841, February 27, Contract between C. Lier and P. A. Dahl concerning the administration of this property and the right of title to the same; 1848, April 26, sold by Mrs. Dahl, widow of P. A. Dahl, All for the Better included, for Ps. 26,000; 1849, December 15, sold at auction to Lawyer Bahneberg—All for the Better included—for \$800; 1850, February 28, sold by Lawyer Bahneberg, All for the Better also, to H. Elliott, for \$1,595. 58; 1850, October 14, sold by H. Elliott to L. Michelsen—All for the Better included—for \$900,

Shoys, in Eastend Quarter Ltr. A. No. 2, Christiansteds Police District and Jurisdiction, belongs to F. B. DuBois; 1816, 125 acres in canes, 25 in other cultivation, total 150; 1857, 63 acres in canes, 104½ in other cultivation, total 167½; 1816, 84 slaves, 1847, 57; wind-mill. 1825, April 28, sold at auction to Luke Greenwood, for Ps. 1,000,—L. Greenwood issued bond for Ps. 12,784 6 0; 1825, April 30, sold by Luke Greenwood to Robert Smith—Anguilla in Kings Quarter included—for Ps. 132,190; 1838, October 10, sold at auction to W. H. Woods, for Ps. 54,110; 1852, May 14, sheriff's bill of sale to Lawyer Bahneberg as attorney to the administrators in the dealing of Wm. R. Isaac's for \$15,600—Annashope & Robertshill included; 1857, August 15, sold at auction to F. B. DuBois—Annashope & Robertshill included, for \$22,600.

Sight, in Eastend Quarter A. No. 20 and 32, Christiansteds Police District and Jurisdiction, belongs to H. L. Arnesen; 1816, 45 acres in canes, 180 acres in other cultivation, total 225; 1857, 80 acres in canes, 145 in other cultivation, total 225; 1816, 55 slaves, 1847, 48; wind-mill. 1828, March 18, sold at auction, to Consul J. Ridgway, for Ps. 16,160—transferred same year to Edward Murphy and Robert Bell; 1830, November 12, Robert Bell's half share sold by the executors in his dealing, to Edward Murphy, for Ps. 16,000; 1845, February 21, the dealing

of deceased Ed. Murphy closed and this property transferred to his children Patrick, Mary, Anthony and Cathrine Murphy; 1847, January 1, Anthony Murphy and Cathrine Murphy declared sole owners; 1849, August 24, agreement between Anthony Murphy and Cathrine Murphy that the survivor of them shall be sole owner; 1851, July 22, sold by Cathrine Murphy with curator to George B. Mc'Connell, for \$13,000—compensation for emancipated slaves not included; 1854, September 9, sold at auction to William H. Heyliger, for \$3000—(mortgageholder); 1855, July 18, sold by W. H. Heyliger's attorney to H. L. Arnesen, for \$6,400.

Sion Farm, in Queens Quarter No. 26 & 27, Centre Police District, Christiansteds Jurisdiction, belongs to the State Treasury; 1816, 234 acres in canes, 66 in other cultivation, total 300; 1857, 270 acres in canes, 255 in other cultivation, total 525; 1816, 309 slaves, 1847, 222; steam mill of 16 horse power—wind-mill also. 1819, July 13, Chamberlain Robert Tuite's dealing closed and this property transferred to Charles Mac Carthy, for Ps. 454,538 60; 1835, sold at auction to the Royal Loan Commission, for Ps. 41,000—a piece of land called Caldvall attached.

Sion Hill, in Queens Quarter No. 22 & 23, Centre Police District, Christiansteds Jurisdiction, belongs to J. B. P. de Nully and W. R. de Nully; 1816, 166 acres in canes, 134 in other cultivation, total 300; 1857, 158 acres in canes, 142 in other cultivation, total 300; 1816, 195 slaves, 1847, 212; wind-mill; there is a small engine of 3 horse power, for pumping water. 1836, May 17, sold at auction to John Bertram Peter de Nully, for Ps. 80,000—the half sold to W. R. de Nully.

Smithfield, in Westend Quarter No. 8 and 23, Frederiksteds Police District and Jurisdiction, belongs to John Brady; 1816, 85 acres in canes, 98½ in other cultivation, total 183½; 1857, 150 acres. Stock Estate. 1839, August 15, sold at auction to Joseph Plaskett—33½ acres of Sandy Point included—for Ps. 34,000; 1843, September 9, sold at auction to the Royal Treasury for Ps. 9,350; 1844, September 20, sold at auction to D. A. B. Svendsen, for Ps. 4,000; 1847, June 17, sold at auction to Mrs. E. W. Moore, for Ps. 3,000; 1854, February 1, sold by Mrs. Moore with the consent of Mr. Moore, to John Brady for

\$4,000—compensation for emancipated slaves in 1848 not included; 1855, June 16, 33½ acres by Sandy Point sold by John Brady to Alexander Stevenson, for \$300.

Solitude, in Eastend Quarter B. No. 2, 8 & 10, Christiansteds Police District and Jurisdiction, belongs to J. J. Lund; 1816, 120 acres in canes, 155 in other cultivation, total 275; 1857, 80 acres in canes, 199 in other cultivation, total 279; 1816, 92 slaves, 1847, 58; wind-mill. 1819, May 24, sold by Hans Carden to William Smith, for Ps. 179,000; 1831, December 30, sold at auction to Major Robert Smith, for Ps. 42,109 5 0; 1838, October 13, sold at auction to James Moore, for Ps. 48,901; 1859, March 16, sold by James Moore to J. J. Lund, for \$11,168 29.

Southgatefarm or Mount Roepstorff, in Eastend Quarter A. No. 9, 10, 11, 49 & 50, Christiansteds Police District and Jurisdiction, belongs to Joseph Abbott and the widow of Robert Abbott; 1816, 164 acres in canes, 223½ in other cultivation, total 387½; 1857, 130 acres in canes, 257½ in other cultivation, total 387½; 1816, 170 slaves, 1847, 135; wind mill. 1834, March 25, sold at auction to Robert and Joseph Abbott, for Ps. 39,000.

Spanishtown, in Kings Quarter No. 29, Centre Police District, Christiansteds Jurisdiction, belongs to J. J. Lund; 1816, 74 acres in canes, 76 in other cultivation, total 150; 1857, 82 acres in canes, 68 in other cultivation, total 150; 1816, 85 slaves, 1847, 52; cultivated with Estate Profit. 1831, May 25, ⅓ sold by the attorney to Generalkrigscommissair Markoes dealing, to J. Hazlehurst, for Ps. 15,000; 1834, December 8, ⅔ sold by the executors to deceased John Markoe and Elizabeth B. Hazlehurst, to J. Hazlehurst, for Ps. 16,000; 1847, May 17, sold by Isaac Hazlehurst, to Aaron Rutledge, for Ps. 25,000; 1856, February 9, sold at auction to Adam Mc'Cutchin, for \$5,900; 1858, March 27, sold by Adam Mc'Cutchin, to J. J. Lund—Profit included, for \$25,993 60.

Sprathall, also called Sprathole, in Northside Quarter A. No. 12, 13 & 14, Frederiksteds Police District and Jurisdiction, belongs to U. Dam and H. Koefoed; 1816, 160 acres in canes, 190 in other cultivation, total 350; 1857, 96 acres in canes, 168 in other cultivation, total 264; 1816, 178 slaves, 1847, 88; wind-mill. 1824, June 1,

George Gordon's dealing closed and this property delivered over to George Gordon Mc'Dougall, with mortgages to amount Ps. 165,372 2 0; 1833, April 2, sold at auction to James Mc'Pherson, for Ps. 20,000; 1846, August 13, sold by the executors in the dealing of James Mc'Pherson, to Mrs. L. C. Lucas, for Ps. 34,062 48; 1852, May 18, sold by C. Lucas to Adam Stevenson, for \$16,000—compensation money for emancipated slaves not included; 1853, December 10, sold at auction to Charles Lucas, for \$7,500; 1856, February 2, $\frac{2}{3}$ sold to Ulrich Dam and $\frac{1}{3}$ to Hans Koefoed, by C. Lucas, for \$14,000.

Springfield, in Princes Quarter No. 11, Centre Police District, Frederiksteds Jurisdiction, belongs to Edmund de Penheny O'Kelly; 1816, 90 acres in canes, 60 in other cultivation, total 150; 1857, 60 acres in canes, 90 in other cultivation, total 150; 1816, 57 slaves, 1847, see Two Friends; cultivated with Two Friends. 1829, August 29, sold by Eleonor Bourke to George Bourke Kelly, for Ps. 60,000; 1858, October 14, by will of G. B. Kelly this estate and Orange Grove also Two Friends bequeathed to his son Edmund de Penheny O'Kelly—valued to \$80,000.

Springgarden, in Northside Quarter A. No. 26, 27, 28, Frederiksteds Police District and Jurisdiction, belongs to William Moore; 1816, 139 acres in canes, 141 in other cultivation, total 280; 1857, 143 acres in canes, 262 $\frac{1}{2}$ in other cultivation, total 405 $\frac{1}{2}$; 1816, 194 slaves, 1847, 151; steam mill of 8 horse power. 1832, July 31, sold at auction to the Royal Loan Commission—Caledonia included—for Ps. 19,500; 1841, October 18, sold by the Royal Loan Commission to Henry Knight, Caledonia included, for Ps. 55,000; 1850, July 10, sold at auction—Caledonia included—to William Knight, for \$10,763; 1850, September 28, sold by William Knight,—Caledonia included—to Thomas Berry, for \$10,763; 1853, July 4, sold by Thomas Berry to William Moore, also the estate Caledonia, for \$15,251 94.

Springs, in Eastend Quarter A. No. 42, Christiansteds Police District and Jurisdiction, belongs to J. E. Vallade. Stock estate, 75 acres. 1832, December 29, sold at auction to Charles Frederik, for Ps. 1,050; 1843, March 24, sold by Charles Frederik to Joseph Edmund Vallade, for Ps. 1,000.

Springs, in Eastend Quarter A. No. 43, Christiansteds Police District and Jurisdiction, belongs to the heirs of P. Mac Evoy, senior. Stock estate, 75 acres.

Spring Gut or Spring Garden, in Company Quarter No. 23—a piece of land 87 acres, inserted in the Royal Treasurer's matricul for 1816 as attached to Castle Coakley; but not in the Upper Court's Register.

Stoney Ground, in Westend Quarter No. 7, 22 & 24, Frederiksteds Police District and Jurisdiction, belongs to Doctor J. Y. Stevens; 1816, 40 acres in canes, 185 in other cultivation, total 225; 1857, no canes, 150 acres; 1816, 53 slaves, 1847, none. 1816, April 23, $\frac{1}{2}$ sold by Thomas Smith to Robert Jacques, for Ps. 26,100; 1819, January 20, $\frac{1}{2}$ sold by Thomas Smith to Robert Jacques and Alexander Smith—Sandy Point included—for Ps. 54,000; 1830, October 18, sold at auction, Sandy Point included, to Mary Fogherty, for Ps. 17,505; 1830, October, Mary Fogherty transferred to George Nelthropp, the buildings, works, stock, implements, and 75 acres land of this estate also Sandy Point, for Ps. 6,500; 1830, October, 44 slaves sold from this property by Mary Fogherty, to B. de Forest & Co. for Ps. 17,600; 1830, October, 75 acres of this estate bordering on Marshall, sold by Mary Fogherty, to Joseph and Thomas Bushly, for \$6,000; 1840, February 24, this property No. 7 A., containing 75 acres land and a piece of land by Sandy Point, sold by George Nelthropp, to Major J. H. Gyllich, for Ps. 3,500; 1851, June 3, this estate containing 150 acres, 75 under No. 7 A. and 75 under No. 24 Westend Quarter, sold by Major J. H. Gyllich to F. R. Newton and J. Y. Stevens, for \$5,000; 1854, September 11, F. R. Newton's share—one-half—sold by him to J. Y. Stevens, for \$4,000.

Store Princess or Big Princess, in Company Quarter No. 35 and Queens Quarter No. 13, Christiansteds Police District and Jurisdiction, belongs to the heirs of Count Schimmelman; 1816, 300 acres in canes, 566 in other cultivation, total 866; 1857, 347 acres in canes, 368 $\frac{1}{2}$ acres in other cultivation, total 715 $\frac{1}{2}$; 1816, 361 slaves, 1847, 243; steam mill of 11 horse power—wind-mill also. In the matricul for 1816, there is mention made of a piece of land 39 $\frac{1}{2}$ acres, adjacent to this estate, and belonging to Wm. Wallace.

Strawberry Hill, in **Queens Quarter No. 20, 24 & 29**, **Centre Police District**, **Christiansteds Jurisdiction**, belongs to the heirs of **Alexander Tower** deceased and **Alexander Tower**; 1816, 164 $\frac{1}{4}$ acres in canes, 285 $\frac{3}{4}$ in other cultivation, total 450; 1857, 189 acres in canes, 36 in other cultivation, total 225; 1816, 112 slaves, 1847, 157; steam mill of 9 horse power—wind mill also. 1817, July 19, the dealing of deceased **Alexander Tower** closed and the half of this property transferred thus: $\frac{1}{3}$ to **John, Alexander and George Tower**, **Jannette or Jenny, Margareth, Euphenia, Anna, Flora and Jane Tower**; $\frac{1}{3}$ to **Doctor James Tower** for his life-time, after his death to his children, **John, James, Margareth, Mary, Elizabeth and Jane E. Tower**, and $\frac{1}{3}$ to **William Tower**, for Ps. 121,287 4 0; 1829, Febr. 24, $\frac{1}{2}$ of this property sold by the attorney to the dealing of **Alexander Tower** deceased, to **Alexander Tower**—the half of **Hermitage** included—for £20,000; 1834, Sept. 16, **Margareth Tower's** share transferred to **Mary Henderson**, born **Tower**, and **Cathrine Lumsden**, born **Tower**; 1834, December 3, **Mary Henderson's** (born **Tower**) share transferred to **Colonel George Henderson** and his children; 1835, August 19, **Cathrine Lumsden's** (born **Tower**) share, transferred to her nine children.

Sweet Bottom, in **Northside Quarter A. No. 21**, **Frederiksteds Police District** and **Jurisdiction**, belongs to the heirs of **Samuel Thompson**; 1816, 21 acres in canes, 123 $\frac{1}{4}$ in other cultivation, total 144 $\frac{1}{4}$; 1857, 144 $\frac{1}{4}$ acres, no canes; 1816, 31 slaves, 1847, none. See "**Mount Stewart**."

Taguebay, in **Eastend Quarter B. No. 22, 26, 27 & 41**, **Christiansteds Police District** and **Jurisdiction**, belongs to **Wm. Knight** (no title deed recorded). Stock estate, 211 acres. 1817, May 5, sold at auction to **Caroline Colbiørnsen**, for Ps. 5,000; 1818, April 8, sold by **Caroline Colbiørnsen's** attorney to **Rebecca Magee**, for Ps. 2,000; 1828, May 3, deed of gift from **Arthur Fox** to **Robert Bell**; 1829, December 17, deed of gift from **Robert Bell** to **Adam Clininen** and **James Finlay**.

Turnershole, in **Eastend Quarter B. No. 24, 25 and 28**, **Christiansteds Police District** and **Jurisdiction**, belongs to **William Knight**; Stock Estate of 171 $\frac{1}{4}$ acres. 1843, Nov. 28, sold by **C. A. Kjerulff** to **William Knight**, for \$140—the lands **Jacksbay, Isaacsbay, Catharinashope**, also 48 acres of **Yellow Cliff** included.

Tiperara, in **Eastend Quarter A. No. 18**, **Christiansteds Police District and Jurisdiction**, belongs to **Maria Michelsen**. **Stock Estate of 75 acres**, formerly attached to the **Estate Glynn**; 1855, **March 24**, sold at auction to **L. Michelsen**, for \$200, and since then attached to **Seven Hills**.

Two Friends, in **Princes Quarter No. 6**, **Frederiksteds Police District and Jurisdiction**, belongs to **Edmund de Pentheny O'Kelly**; 1816, 111 acres in canes, 39 in other cultivation, total 150; 1857, the whole estate in canes, 150 acres; 1816, 128 slaves, 1847, 189. wind-mill. 1858, **Oct. 14**, by will of **G. B. Kelly** transferred to his son **Edmund de Pentheny O'Kelly**, see "**Orange Grove**," in **Westend Quarter**.

Two Williams, in **Westend Quarter No. 8, 9 and 19**, **Frederiksteds Police District and Jurisdiction**, belongs to **E. W. Dewhurst**; 1816, 100 acres in canes, $83\frac{1}{2}$ in other cultivation, total $183\frac{1}{2}$; 1857, 64 acres in canes, 86 in other cultivation, total 150; 1816, 53 slaves, 1847, 40. wind-mill. 1831, **October 31**, sold at auction to **David Griffith**, for **Ps. 26,300— $33\frac{1}{2}$ acres of Sandy Point included**; 1852, **February 11**, $33\frac{1}{2}$ acres of **Sandy Point** sold by **George Knott** as attorney to **David Griffith**, to **A. Stevenson**, for \$300; 1858, **April 22**, sold at auction to **Edward Walsterstorff Dewhurst**, for \$18,854.

Two Brothers, in **Westend Quarter No. 37**, **Frederiksteds Police District and Jurisdiction**, belongs to **J. Hinkson**; 1816, 37 acres in canes, 22 in other cultivation, total 59; 1857, 39 acres in canes, 20 in other cultivation, total 59; 1816, 131 slaves, 1847, 107. wind-mill. See "**Marshall**."

Upper Bethlehem, in **Kings Quarter No. 18, 23 & 24**, **Centre Police District, Christiansteds Jurisdiction**, belongs to **Baring Brothers & Co.**; 1816, 250 acres in canes, 75 in other cultivation, total 325; 1857, 132 acres in canes, 133 in other cultivation, total 265; 1816, 191 slaves, 1847, 92; cultivated with **Fredensborg**. 1818, **January 5**, the dealing of **Chamberlain Martin Meyer Heyliger** and widow closed, and this property transferred to **Isaac Markoe**, **William**, **Abraham** and **Peter Augustus Heyliger**, for **Ps. 290,165**; 1832, **November 22**, sold at auction to **Baring, Brothers & Co.**, for **Ps. 100,000—Fredensborg included**; 1849, **November 30**, $22\frac{1}{2}$ acres sold from this estate to the **Land**

Treasury, for \$540 80; 1851, April 11, 12 $\frac{1}{4}$ acres sold from this estate to the Land Treasury, for \$235 20.

Upper Love, in Princes Quarter No. 18 & 19, Centre Police District, Frederiksteds Jurisdiction, belongs to G. J. Mudie; 1816, 179 acres in canes, 121 in other cultivation, total 300; 1857, 230 acres in canes, 70 in other cultivation, total 300; 1816, 99 slaves, 1847, 119; steam mill of 11 horse power, wind-mill also. 1835, February 10, sold at auction to the Royal Loan Commission, for Ps. 35,050; 1850, April 6, sold at auction to G. J. Mudie for \$45,000.

Waldberggaard, in Princes Quarter No. 24, Centre Police District, Frederiksteds Jurisdiction, belongs to General F. v. Oxholm; 1816, 120 acres in canes, 30 in other cultivation, total 150; 1857, 40 acres in canes, 110 in other cultivation, total 150; 1816, 78 slaves, 1847, 58; cultivated with St. George's &c. 1833, March 9, sold by Salomon Rye to J. Prætorius and sons, Hesselberg included, for Rbd. 30,000; 1836, January 21, sold by Prætorius and son's to Jonathan Sarginson, Hesselberg included, for Ps. 26,091 1 5; 1838, July 16, sold by Jonathan Sarginson to John Hewitson and Thomas Ivinson, for Ps. 27,812; 1843, October 27, sold by John Hewitson and Thomas Ivinson to Chamberlain F. v. Oxholm, for Ps. 18,000; 1852, Septbr. 10, sold at auction to Chamberlain F. v. Oxholm, St. Georges, Sallysfancy, Hope and Mint & Mountain included, for \$74,650.

Waterground, in Princes Quarter No. 40, Centre Police District, Frederiksteds Jurisdiction, belongs to Joseph William Bushby; 1816, 68 acres in canes, 82 in other cultivation, total 150; 1857, the whole estate in canes, 150 acres; cultivated with Williams Delight. See "Williams Delight."

Wheel of Fortune, in Westend Quarter No. 38 & 39, Frederiksteds Police District and Jurisdiction, belongs to John Hinkson; 1816, 183 acres in canes, 42 in other cultivation, total 225; 1857, 170 acres in canes, 55 in other cultivation, total 225; 1816, 113 slaves, 1847, 115; steam mill of 6 horse power, wind-mill also. 1832, May 3, sold at auction to J. B. Dunlop—Frederikshaab included—for £5,735 Sterling; 1844, December 7, transferred to H. A. Walker, from the dealing of J. B. Dunlop deceased,

Frederikshaab included, for Ps. 45,361 5 3; 1849, Novbr. 26, sold by H. A. Walker to William Morrison—Frederikshaab included, for \$25,600—compensation-money not included; 1854, January 20, sold by the executors in the dealing of William Morrison deceased, to John Hinkson and Hugh Lang—Frederikshaab included, for \$22,000; 1858, July 28, Hugh Lang's share—one-half—sold by him to John Hinkson, for \$12,000.

Whitesbay, in Westend Quarter No. 19, Frederiksteds Police District and Jurisdiction, belongs to Alexander Stevenson; Stock Estate—a piece of land 25 acres. 1833, August 1, deed of gift to Cathrine Anderson and after her death to her children; 1849, March 15, sold by Cathrine Anderson and her children, to Alexander Stevenson, for \$600.

Williams, in Northside Quarter A. No. 1, 2, 3, Frederiksteds Police District and Jurisdiction, belongs to Hugh Morris Lang, William Lang, and William Lang and brothers; 1816, 240 acres in canes, 210 in other cultivation, total 450; 1857, 182 acres in canes, 268 in other cultivation, total 450; 1816, 143 slaves, 1847, 111; steam mill of 11 horse power—wind mill also. 1832, October 26, sold by Doctor William Stedmann, to William Lang and Brothers, for Ps. 20,000; 1845, December 8, Robert Lang's share— $\frac{1}{3}$ —transferred to his three children: Hugh Morris, John, and William Lang; 1851, June 7, John Lang's one ninth transferred to his brothers, Hugh Morris and William Lang.

Williams Delight, in Princes Quarter No. 41, Centre Police District, Frederiksteds Jurisdiction, belongs to Joseph William Bushby; 1816, 90 acres in canes, 60 in other cultivation, total 150; 1857, 76 acres in canes, 74 in other cultivation, total 150; 1816, 50 slaves, 1847, see Water Ground; steam mill of 10 horse power—wind mill also. 1822, March 12, sold at auction to Joseph and Thomas Bushby—Waterground included—for Ps. 126,750; 1839, November 18, Thomas Bushby's share—one-half—sold to Joseph Bushby; 1853, January 6, sold by Joseph Bushby's attorney, to Joseph William Bushby—Waterground and a piece of land in Westend Quarter No. 16 B. included, for \$25,000—compensation money not included.

Willsbay, in Northside Quarter A. No. 20, Frederiksteds Police District and Jurisdiction, belongs to Samuel Thompson's heirs. 187 $\frac{1}{2}$ acres, attached to Mount Steward.

Windsor and Windsor Forest, in **Queens Quarter No. 5 and 6**, **Centre Police District**, **Christiansteds Jurisdiction**, belongs to **Hugh Percy and Joseph Queale**; 1816, 115 acres in canes, 135 in other cultivation, total 250; 1857, 130 acres in canes, 120 in other cultivation, total 250; 1816, 153 slaves, 1847, 105; wind mill. 1819, sold by **Martin Krause and Maine Walrond** to **Henry Millen**, for Ps. 145,000; 1827, March 27, sold at auction to **John F. Pinney**, for Ps. 60,100; 1844, March 18, sold by **John F. Pinney** to **G. J. Mudie, John Mudie and William Morrison**, for \$17,500; 1854, February 17, **William Morrison's** $\frac{1}{3}$ sold by the executors to his dealing, to **George J. Mudie**— $\frac{1}{3}$ of **Clairmount** included—for \$6,000; 1856, June 25, **John Mudie's** share— $\frac{1}{3}$ —transferred to his brother **George J. Mudie**— $\frac{1}{3}$ of **Clairmount** included—with an annuity of \$100 to **Susanna Thomson**; 1859, June 29, sold by **George J. Mudie** to **Hugh Percy and Joseph Queale**, for \$11,000 and an annuity of \$100 to **Susannah Thomson**; 1859, June 29, the use of a road through this estate is reserved to the present and succeeding owner of **Clairmount**.


Wood Cottage, in **Eastend Quarter B. No. 6 and 13**, **Christiansteds Police District and Jurisdiction**, belongs to **Judge J. A. Stakemann**; **Stock Estate**, 150 acres; attached to **Cotton Grove**. 1820, April 4, sold by **General Bentzon and Chamberlain Lillenschold**, to **Counsellor Koefoed**, for Ps. 1,448 66; 1846, July 15, sold by **Mrs. S. Hill and children**, (no title-deed recorded) to **J. A. Stakemann**—**Mount Fancy, Little Profit, and Mount Retreat** included—for \$1,522.

Work & Rest, in **Company Quarter No. 12**, and **Queens Quarter No. 14, 15 & 37**, **Centre Police District**, **Christiansteds Jurisdiction**, belongs to the **State Treasury**; cultivated with **Humbug, Retreat and the Grange**; steam mill of 12 horse power; steam engine of 3 horse power for pumping water. 1826, December 18, sold at auction to the **Royal Loan Commission** for Ps. 83,000. Leased by **Mrs. Bentzon**.

Whim, (the **Whim**) in **Westend Quarter No. 4 and 16**, **Frederiksteds Police District and Jurisdiction**, belongs to **Henry Knight**; 1816, 106 acres in canes, 94 in other cultivation, total 200; 1857, 116 acres in canes, 34 in other cultivation, total 150; wind mill. 1826, July 20, sold at auction to

William Beech as attorney to Blacks widow & Co. and the Brothers Tutein, for Ps. 50,000; 1831, March 4, the Brothers Tutein sold their part, $\frac{1}{3}$, to Blacks widow & Co.—Hartmann included, for Ps. 22,000; 1834, December 16, sold by Blacks widow & Co. to Baring Brothers & Co.—Hartmann in Eastend Quarter included, for Ps. 22,000; 1839, October 1, sold by Baring Brothers & Co. to Thomas Griffith, for £5,500; 1849, June 28, sold at auction to William Knight, for \$9,030; 1850, October 18, sold by William Knight to Henry Knight, for \$3,180.

Yellow Cliff, in Eastend Quarter B. No. 13, 15 & 16, Christiansheds Police District and Jurisdiction, belongs to the State Treasury (no title-deed recorded), attached to Cotton Valley; 137 $\frac{1}{2}$ acres. 1816, 13 slaves; 1847 none. 1820, February 8, sold by Elizabeth Carty to Richard T. Hanson, for Ps. 9,150; 1843, November 28, 48 acres sold by C. A. Kjerulff to William Knight, for \$140—the lands Turnershole, Jacksbay, Isaacsbay and Cathrineshope included. This property belonged to Lawyer Foss afterwards, but no title-deed is recorded.

 *Since the preceding was in type, the following title-deeds have been recorded.*

Barren Spot, one-third of this property and one-third of Stock Estate The Springs, &c., sold 14th March 1859, by Peter Mac Evoy to Christopher Mac Evoy, for £6,000 stlg.

Bog of Allan or Allandale, transferred by Sheriff's Bill of Sale of 12th May 1859 to J. W. Bushby, (mortgageholder) for \$3,500; 1859, October 8, sold by H. C. Ratcliffe, as attorney to J. W. Bushby, to H. Mc'William, for \$5,000.

Bulowsminde & Hafensight, transferred by Mad. Ann Heegaard's Will of 27th March 1856 to Mrs. Knudsen & Mrs. Agnes Petersen, valued to \$8,000.

Canegarden, transferred 14th July 1859 by sheriff's bill of sale to P. Mc'Dermott (mortgageholder) for \$4,000.

Concordia, Mrs. Kerr's and her daughter Mrs. Halkett's shares—one-half—sold 6th August 1859—by their attornies, to W. H. Heyliger, for \$10,000.

Coakleybay, transferred 26th April 1859 by sheriff's bill of sale to R. A. Finlay (mortgageholder) for \$3,000.

Diamond, eight-tenth parts of this property, transferred by sheriff's bill of sale of 19th May 1859 to M. & S. G. Melchior, for \$45,000; these eight-tenths, sold 10th June 1859 by P. W. Schousboe, as attorney to Messieurs M. & S. G. Melchior, to R. G. Knight for \$46,569 60; 1859, October 31, two-tenths sold by Mrs. Duntzfeldt to R. G. Knight, for \$11,000.

Freehill or Cathrineshope, sold 10th January 1859 by Henry M. de Silva to Charles Linkin for \$875; 1859, Sept. 14, sold by C. Linkin to P. Roche, for \$935.

Jerusalem & Figtreehill, Upper court judgment of 26th Jan. 1859, by which Caspar Borch's right and title is declared—valued to \$25,000.

Mary's Fancy, sold 25th June 1859 by James Finlay as attorney to George Ryan, to Thomas Dardis for \$40,000—the half transferred to Geo. Elliott.

A piece of Contentment's land sold by Thomas Wilson to P. Roche on the 17th August 1858, for \$66.

— — — land attached to Lower Bethlehem, sold 31st March 1835 by Benjamin de Forest & Co. to Alexander Tower for Ps. 1,093. 6. 0; sold 1st May 1852 by A. Tower to H. C. Ratcliffe. See Hermitage.

— — — land called "Söböttersland" in Eastend, sold 2d May 1859 by the Executors in deceased Chamberlain Söbötters dealing, to Wm. Knight, for \$40.

PUBLISHED

WITH THE SANCTION
OF THE ROYAL GOVERNMENT

BY

P. B. HATCHETT.



PRINTED AT THE "AVIS" OFFICE.
ST. CROIX.
1859.

I.

TABLE

of the quantity of Sugar shipped from 1835 to 1840 and from 1850 to 1857, in Nett lbs. viz:

Adventure	1856, 207,117	1853, 86,499	Betzys Jewel,
1835, 218,340	57, 108,567	54, 123,399	1835, 46,332
36, 256,716	Annashope	55, 100,611	36, 71,784
37, 145,080	1835, 116,505	56, 141,664	37, 83,709
38, 303,444	36, 170,550	57, 40,734	38, 137,673
39, 202,698	37, 132,849	Belvedere	39, 123,165
40, 269,001	38, 175,977	1835, 43,830	40, 70,011
50, 140,333	39, 204,129	36, 41,778	Vide Canaan.
51, 255,727	40, 127,260	37, 72,468	Beestonhill
52, 133,344	1850, 171,117	38, 91,269	1835, 64,017
53, 262,860	51, 215,375	39, 96,552	36, 101,241
54, 300,312	52, 176,993	40, 37,782	37, 48,771
55, 218,799	53, 203,337	50, 63,744	38, 70,857
56, 235,544	54, 166,055	51, 44,568	39, 92,007
57, 129,565	55, 132,066	Betzys Jewel's	40, 60,885
Anguilla	56, 175,644	crops included in	50, 41,130
1835, 80, 388	57, 113,634	1850 & 1851.	51, 100,305
36, 103,320	Annashope	Vide La Vallee.	52, 11,187
37, 119,811	1835, 69,138	Bethlehem	53, 32,334
And Annaberg	36, 18,324	1835, 588,474	54, 87,579
38, 190,530	37, 28,782	36, 715,167	55, 75,087
39, 223,227	38, 37,107	37, 440,100	56, 48,456
40, 148,113	Vide Shoys	38, 665,280	57, 56,475
50, 16,371	Barren Spot	39, 694,269	Blessing
51, Not known	1835, 363,276	40, 774,621	1835, 62,739
52, do.	36, 357,642	50, 327,225	36, 137,637
53, do.	37, 299,349	51, 293,813	37, 86,832
54, 123,435	38, 482,274	52, 456,480	38, 138,384
55, 102,367	39, 559,458	53, 475,240	39, 205,686
56, 101,520	40, 468,927	54, 731,106	40, 160,479
57, 39,186	50, 175,755	55, 641,169	50, 83,979
Annaberg & Shan-	51, 167,013	56, 661,779	51, 129,879
nongrove	52, 265,514	57, 371,313	52, 51,632
1835, 52,191	53, 269,221	Bettyshope	53, 71,874
36, 70,056	54, 309,339	1835, 342,504	54, 165,159
Vide Anguilla	55, 190,089	36, 423,117	55, 106,209
Annally	56, 145,940	37, 267,255	56, 53,802
1835, 170,622	57, 133,938	38, 481,788	57, 31,995
36, 161,730	Becksgrove	39, 468,540	Bog of Allan
37, 139,032	1835, 96,840	40, 415,323	1835, 48,942
38, 278,334	36, 126,468	50, 183,230	36, 37,404
39, 235,485	37, 116,757	51, 325,710	37, 57,618
40, 178,254	38, 162,009	52, 226,324	38, 120,735
50, 222,290	39, 164,673	53, 326,265	39, 106,496
51, 257,274	40, 168,251	54, 314,766	40, 89,640
52, 169,227	50, 133,472	55 [Not known]	50, 4,194
53, 245,745	51, 131,631	56, 264,888	51, 101,349
54, 299,997	52, 70,398	57, 256,788	52, 40,347
55, 146,808			53, 52,920

II.

TABLE

of the quantity of Sugar shipped from 1835 to 1840 and from 1850 to 1857, in Nett lbs. viz:

1854, 32,220	1838, 153,891	1851, 80,019	1854, not known
55, Not known.	39, 111,771	52, 61,749	55, . . . do
56, 64,143	40, 100,953	53, 121,946	56, . . . do
57, 18,891	50, 84,870	54, 114,651	57, . . . do
	51, 86,297	55, 58,376	
Body Slob	52, 88,443	56, 75,769	Carlton
1835, 345,890	53, 89,199	57, 35,530	1835, 218,403
36, 374,202	54, 115,632		36, 290,997
37, 231,525	55, Not known	Cane Garden	37, 186,291
38, 334,035	56, 103,896	1835, 63,864	38, 403,488
39, 374,760	57, 45,009	36, 79,560	39, 225,000
40, 286,020		37, 68,769	40, 249,219
50, 163,845	Camporico	38, 122,976	50, 147,204
51, 201,915	1835, 129,627	39, 212,544	51, 327,465
52, 199,179	36, 250,497	40, 126,873	52, 169,695
53, 207,891	37, 141,660	50, 57,564	53, 195,021
54, 247,851	38, 267,723	51, 109,215	54, 207,882
55, 130,689	39, 218,646	52, 39,177	55, 267,094
56, 171,000	40, 182,718	53, 55,017	56, 159,957
57, 135,783	50, Not known	54, 100,850	57, 102,636
	51, Not known	55, 73,863	
Boetzberg	52, 178,452	56, 60,273	Castle Bourke
1835, 39,879	53, 237,348	57, 12,726	1835, 268,371
36, 52,002	54, 168,759		36, 312,678
37, 30,393	55, 186,075	Cane	37, 185,373
38, 75,294	56, 167,976	1835, 95,598	38, 282,708
39, 71,955	57, Not known	36, 108,828	39, 184,599
40, 41,949		37, 71,478	40, 194,751
50, 2,435	Canaan	38, 127,530	50, Not known
51, 6,939	1835, 50,067	39, 83,970	51, 46,386
Stock Estate	36, 79,290	40, 74,322	52, 133,137
	37, 91,809	50, See Saint	53, 146,943
Bonne Esperance	38, 123,978	Georges	54, 104,859
1835, 145,485	39, 122,445	51, . . . do	55, 200,295
36, 172,008	40, 80,280	52, . . . do	56, 223,340
37, 139,149	50, 52,578	53, . . . do	57, 145,548
38, 192,168	51, 55,394	54, 37,458	
39, 217,872	52, 36,558	55, 108,369	Castle Coakley
40, 122,904	53, 107,744	56, 77,985	1835, 177,291
50, 81,639	54, 167,803	57, 32,661	36, 219,915
51, 124,299	55, 123,345		37, 211,293
52, 60,300	56, 141,899	Cane Valley	38, 344,799
53, 103,311	57, 47,975	1835, 57,114	39, 485,397
54, 123,435		36, 102,690	40, 262,350
55, 120,447	Cane Bay	37, 131,823	50, 189,018
56, 165,663	1835, 63,549	38, 227,835	51, 284,459
57, 76,302	36, 44,028	39, 176,346	52, 185,229
	37, 50,697	40, 150,192	53, 234,423
Butlersbay	38, 85,797	50, 54,819	54, 294,408
1835, 92,295	39, 85,824	51, 104,823	55, 324,027
36, 81,927	40, 37,089	52, 42,435	56, 277,146
37, 128,907	50, 39,087	53, 81,297	57, 161,919

III.

TABLE

of the quantity of Sugar shipped from 1835 to 1840 and from 1850 to 1857, in Nett lbs. viz:

Castle Nugent	1838, 239,346	Cottongrove	1853, 23,112
1835, 10,278	39, 209,772	1835, 13,599	54, 37,868
36, 1,611	40, 162,189	36, 6,219	55, 50,871
37, not known	50, 112,149	37, 7,596	56, 40,361
38, 12,150	51, 101,889	38, 19,440	57, Not known.
39, 39,960	52, 97,737	39, 77,643	
40, 18,549	53, 135,864	40, 23,148	
	54, 112,743		Diamond
Clairmount	55, 122,067		(Oxholm's)
1835, 55,656	56, 141,764	Cotton Valley	1835, 247,446
36, 43,434	57, 47,350	1835, 100,548	36, 235,395
37, 85,392		36, 173,772	37, 212,985
38, 123,957	Concordia ; a piece	37, 148,770	38, 224,325
39, 83,691	of land called San-	38, 265,374	39, 329,090
40, 34,164	dy point is attached	39, 282,690	40, 195,786
	to this estate	40, 117,333	50, 118,980
Cliftonhill	1835, 149,166	50, 42,111	51, 638,559
1835, 88,461	36, 198,225	51, 97,047	52, 330,444
36, 136,647	37, 151,749	52, 50,481	53, 186,237
37, 94,401	38, 290,196	53, 90,657	54, 185,931
38, 112,689	39, 232,596	54, 73,719	55, 184,860
39, 160,578	40, 163,314	55, 81,603	56, 171,828
40, 110,097	50, 125,217	56, 78,660	57, 82,386
50, 62,991	51, 182,061	57, 38,556	
51, 108,395	52, 152,199		Diamond
52, 89,703	53, 158,535	Die Liefde alias	(Heyliger's)
53, 94,689	54, 200,259	Lower Love	1835, 186,678
54, 118,107	55, 208,530	1835, 178,299	36, 272,988
55, 89,136	56, 181,953	36, 236,151	37, 173,979
56, 93,402	57, 84,888	37, 164,889	38, 357,759
57, 62,613		38, 322,200	39, 363,627
		39, 213,858	40, 264,357
Coakleybay	Constitution Hill	40, 237,618	50, 163,314
1835, 107,658	1835, 137,223	50, 186,390	51, 95,030
36, 142,011	36, 188,316	51, 228,060	52, 137,277
37, 131,922	37, 196,965	52, 145,476	53, 182,745
38, 267,993	38, 245,304	53, 195,840	54, 231,381
39, 256,599	39, 255,105	54, 218,142	55, 198,198
40, 149,616	40, 178,380	55, 198,342	56, 186,876
50, 12,258	50, 141,723	56, 234,504	57, 100,017
51, 93,526	51, 182,160	57, 161,847	
52, 12,924	52, 96,768		Enfieldgreen
53, 82,449	53, 178,389	Diamond	1835, 193,671
54, 105,750	54, 208,575	(Queens Qv.)	36, 309,195
55, 66,501	55, 187,232	1835, 26,676	37, 154,665
56, 68,796	56, 117,171	36, 2,799	38, 284,103
57, 36,207	57, 90,909	37, 10,755	39, 220,536
		38, 28,170	40, 211,239
Concordia	Cottage	39, 97,443	50, see St.
1835, 208,010	1835, 53,910	40, 55,008	Georges.
36, 160,092	36, 29,988	50, 14,666	51, 296,244
37, 155,466		51, 55,261	52, 170,631
		52, 23,729	53, 163,737

IV.

TABLE

of the quantity of Sugar shipped from 1835 to 1840 and from 1850 to 1857, in Nett lbs. viz:

1854, 218,907	1839, 179,721	1851, 513,261	Groveplace
55, 254,412	40, 162,549	52, 187,436	1835, 95,697
56, 144,099	50, 125,658	53, 239,274	36, 108,126
57, 98,361	51, 190,944	54, 340,668	37, 258,399
Envy	52, 129,078	55, 331,245	38, 347,175
1835, 74,421	53, 206,613	56, 257,418	39, 384,903
36, 123,084	54, 233,127	57, 303,273	40, 255,087
37, 68,895	55, 169,164	Granard	50, 128,565
38, 119,151	56, 187,989	1835, 54,333	51, 158,175
39, 91,332	57, 115,578	36, 41,418	52, 152,397
40, 118,310	Glynn	37, 35,199	53, 128,984
50, Not known.	1835, 127,656	38, 62,037	54, 244,107
51, Not known.	36, 161,082	39, 223,587	55, 172,989
52, 70,992	37, 161,982	40, 129,501	56, 185,958
53, 99,468	38, 243,000	50, 31,850	57, 71,343
54, 107,478	39, 202,068	51, 107,719	Hamsbay
55, 112,239	40, 159,984	52, 64,544	1835, 39,951
56, 75,357	50, 72,071	53, 100,577	36, 43,380
57, 53,145	51, 55,818	54, 151,911	37, 53,586
Fareham	52, 53,424	55, 135,270	38, 59,472
1835, Not known.	53, 104,166	56, 124,524	39, 62,073
36, 3,231	54, 185,886	57, 64,647	40, 41,688
37, 432	55, 164,061	Grange	50, 41,850
38, 1,818	56, 261,243	1835, 40,302	51, 67,392
89, 15,948	57, 183,942	36, 101,376	52, 38,016
40, 3,096	Goldengrove	37, 51,498	53, 39,861
Stock Estate.	1835, 243,000	38, 87,129	54, 52,974
Fountain, Little	36, 288,279	39, 143,910	55, 48,924
1835, Not known	37, 152,640	40, 78,462	56, 67,302
36, do	38, 326,646	50, See Work	57, 15,444
37, do	39, 264,888	& Rest	Hannahsrest
38, do	40, 242,856	Greenquay	1835, 54,801
39, do	50, 202,941	1835, 96,228	36, 74,349
40, do	51, 230,823	36, 122,490	37, 34,002
50, 8,892	52, 97,623	37, 112,266	38, 91,827
51, 14,877	53, 217,539	38, 226,287	39, 49,041
52, 22,716	54, 209,133	39, 204,030	40, 59,742
53, 31,365	55, 186,530	40, 86,481	Stock Estate
54, Not known	56, 110,007	50, 16,830	Hardlabor
55, do	57, 114,174	51, 108,333	1835, 80,748
56, do	Goodhope	52, 14,184	36, 76,221
57, do	1835, 161,685	53, 73,868	37, 29,673
Fountain, Big	36, 199,890	54, 133,128	38, 81,234
1835, 226,089	37, 132,984	55, 76,612	39, 8,820
36, 312,300	38, 230,418	56, 79,308	40, 28,125
37, 200,934	39, 170,136	57, 35,919	See Grove Place
38, 250,803	40, 107,010		
	50, 330,192		

V.

TABLE

of the quantity of Sugar shipped from 1835 to 1840 and from 1850 to 1857, in Nett lbs. viz:

Hermonhill	Högensborg & Sorgenfrie	Jolly Hill	1850, 25,254
1835, 31,446	1835, 136,278	1835, 37,845	51, 12,177
36, 44,604	36, 142,443	36, 49,545	52, 14,715
37, 41,796	37, 101,403	37, 45,414	53, 58,145
38, 67,896	38, 268,002	38, 91,746	54, 108,702
39, 72,999	39, 226,611	39, 105,327	55, 92,976
40, 53,712	40, 189,828	40, 70,308	56, 122,409
50, 14,940	50, 100,215	50, Not known	57, 56,025
51, See Work & Rest &c.	51, 183,348	51, do.	
	52, 68,000	52, do.	
	53, 145,881		Libanonhill
Hermitage	54, 121,541	See Little laGrange	1835, 105,273
1835, 100,116	55, 113,688		36, 106,704
36, 104,526	56, 133,681	Judiths Fancy	37, 141,840
37, 109,962	57, 56,934	1835, 117,495	38, 235,980
38, 223,200		36, 138,501	39, 205,074
39, 106,623		37, 111,960	40, 131,742
40, 118,080		38, 215,325	50, 74,601
50, 69,260	Jealousy or Two Brothers	39, 196,488	51, 78,345
51, 60,237	1835, 167,238	40, 141,345	52, 56,138
52, 78,075	36, 153,099	50, Not known	53, 64,062
53, 120,933	37, 90,531	51, do.	54, 87,548
54, 150,678	38, 263,349	52, do.	55, 60,327
55, 116,744	39, 162,936	53, do.	56, 92,394
56, 185,355	40, 183,186	54, 92,646	57, 57,519
57, 94,221	50, 264,942	55, 92,961	
	And Mt. Pleasant	56, 52,524	Little la Grange
Hope (Queens Qv)	51, 267,327	57, 84,378	1835, 22,520
1835, 74,169	52, 221,670		36, 60,219
36, 98,982	53, 265,617	La Grange	37, 82,818
37, 56,682	54, 320,427	1835, 179,860	38, 161,280
38, 162,945	55, 376,083	36, 227,034	39, 123,327
39, 231,210	56, 473,936	37, 239,652	40, 114,876
40, 142,587	57, 100,070	38, 418,536	50, 141,111
50, 81,760		39, 263,781	51, 136,314
51, 137,340		40, 192,933	52, 105,471
52, 74,403	Jerusalem & Fig-treehill	50, 107,901	53, 127,161
53, 102,731	1835, 64,818	51, 163,421	54, 152,244
54, 181,449	36, 102,240	52, 110,169	55, 131,301
55, 166,176	37, 95,724	53, 150,372	56, 146,898
56, 120,834	38, 103,725	54, 199,089	57, 29,448
57, 95,940	39, 206,622	55, 161,415	
	40, 104,571	56, 212,814	Little Princess
	50, 114,215	57, 102,618	1835, 123,246
	51, 149,535		36, 196,425
	52, 77,553	La Vallee	37, 111,024
	53, 126,945	1835, 66,915	38, 238,491
	54, 127,665	36, 58,860	39, 236,925
	55, 135,207	37, 101,286	40, 148,923
	56, 141,341	38, 124,856	50, 115,394
	57, 58,266	39, 108,684	51, 151,263
		40, 66,483	52, 68,706
			53, 107,258
Humbug			
1835, 58,185			
36, 61,020			
37, 40,716			
38, 59,796			
39, 108,171			
40, 83,583			
50, 34,833			
Vide Work & Rest			

VI.

TABLE

of the quantity of Sugar shipped from 1835 to 1840 and from 1850 to 1857, in Nett lbs. viz:

1854, 171,986	Manningsbay	1837, 85,986	Mount Ferrall alias
55, 123,309	1835, 104,280	38, 114,219	Punch
56, 137,249	36, 112,509	39, 100,845	1835, 55,773
57, 75,915	37, 51,309	40, 69,939	36, 43,398
	38, 124,425	50, 78,560	37, 64,710
Longford	39, 140,274	51, 76,248	38, 111,015
1835, 14,247	40, 153,396	52, 65,385	39, 79,083
36, 7,596	50, 23,391	53, 93,222	40, 85,248
37, 6,462	51, 73,935	54, 110,093	50, Not known
38, 38,115	52, 88,290	55, 84,438	51, do
39, 74,520	53, 166,653	56, 97,378	52, do
40, 39,762	54, 131,220	57, 55,161	53, do
50, 55,018	55, 187,209		54, do
51, 71,762	56, 153,045		55, 71,496
52, 10,989	57, 70,263	Montpellier	56, 84,339
53, 28,494		[v Brakle]	57, 40,725
54, 32,526	Marysfancy	1835, 122,800	Mount Pleasant
55, 7,875	1835, 153,702	36, 127,818	[Lucas]
56, 10,674	36, 205,263	37, 117,612	1835, 180,850
57, Not known	37, 187,065	38, 187,479	36, 153,351
	38, 266,760	39, 171,891	37, 246,969
Lower Love	39, 201,114	40, 101,610	38, 268,371
1835, 178,299	40, 137,799	50, 73,944	39, 170,370
36, 236,151	50, 115,785	51, 95,013	40, 146,340
37, 164,889	51, 176,085	52, 76,608	50, Not known
38, 322,200	52, 142,538	53, 109,755	51, do
39, 213,858	53, 99,318	54, 175,059	52, 49,581
40, 237,618	54, 212,126	55, 134,379	53, Not known
50, 186,390	55, 201,888	56, 214,830	54, 8,757
51, 228,060	56, 206,019	57, 112,779	
52, 145,476	57, 195,435		Mount Pleasant
53, 195,840			[Kortright]
54, 218,142	Monbijou	Morningstar	1835, 448,452
55, 198,342	1835, 145,460	1835, 135,780	36, 517,950
56, 234,504	36, 151,128	36, 142,020	37, 334,665
57, 161,847	37, 203,841	37, 144,558	38, 670,266
	38, 293,661	38, 149,355	39, 594,549
La Reine	39, 180,711	39, 164,214	40, 559,871
1835, 144,108	40, 148,266	40, 87,741	50, 347,228
36, 166,518	50, 210,906	50, 111,691	51, 512,127
37, 151,560	51, 207,783	51, 107,154	52, 392,310
38, 173,223	52, 163,737	52, 57,533	53, 451,296
39, 193,446	53, 165,753	53, 91,965	54, 555,589
40, 118,404	54, 229,788	54, 93,825	55, 434,070
50, Not known	55, 217,368	55, 83,367	56, 416,979
51, do	56, 318,195	56, 110,592	57, 222,138
52, do	57, 175,518	57, 103,104	
53, do			
54, 156,393	Montpellier	Mountfancy	Mount Stewart
55, 99,131	[Bithorn]	1835, 3,040	1835, 127,420
56, 146,583	1835, 76,914	36, 4,149	36, 190,197
57, 61,389	36, 91,548	40, 11,511	37, 106,389

VII.

TABLE

of the quantity of Sugar shipped from 1835 to 1840 and from 1850 to 1857, in Nett lbs. viz:

1838, 259,983	1851, 34,218	1835, 59,870	1837, 155,367
39, 199,755	52, 96,552	36, 67,635	38, 260,289
40, 156,789	53, 125,685	37, 49,329	39, 220,743
50, 145,269	54, 199,566	38, 90,072	40, 243,531
51, 169,578	55, 166,167	39, 110,709	50, 127,368
52, 108,675	56, 104,040	40, 59,805	51, 221,148
53, 166,581	57, 74,556	50, 44,667	52, 157,851
54, 173,637		51, 46,728	53, 271,130
55, 160,713	Nicholas	52, 7,020	54, 239,742
56, 205,038	1835, 113,970	53, 26,505	55, 249,039
57, 101,916	36, 101,007	54, 60,354	56, 201,240
	37, 73,629	55, 51,786	57, 125,667
Mount Victory	38, 124,965	56, 33,687	
1835, 122,490	39, 84,807	57, 10,701	Parasol
36, 100,836	40, 55,584		1835, 24,510
37, 126,585	50, 76,563	Orange Grove	36, 20,124
38, 192,537	51, 106,839	[Kelly]	37, 35,856
39, 124,074	52, 86,211	1835, 129,950	38, 75,428
40, 97,407	53, 71,631	36, 107,154	39, 86,688
50, 114,138	54, 95,994	37, 117,873	40, 59,085
51, 155,682	55, 63,522	38, 223,137	Vide Canaan
52, 104,121	56, 89,442	39, 189,477	
53, 131,247	57, 33,408	40, 126,072	Peters Rest
54, 134,865		50, 95,238	1835, 74,620
55, 99,522	Northside	51, 117,288	36, 90,369
56, 119,160	1835, 44,630	52, 114,921	37, 98,523
57, 63,873	36, 51,795	53, 112,725	38, 119,808
	37, 58,086	54, 108,531	39, 158,193
Mount Washington	38, 85,527	55, 163,323	40, 89,847
[Nelthropp]	39, 73,713	56, 215,145	See Sionfarm
1835, 54,110	40, 90,027	57, 79,191	
36, 39,555	50, 51,417		Petronella
37, 45,630	51, 42,696	Oxford	1835, 209,460
38, 71,361	52, 37,926	1835, 88,500	36, 220,886
39, 40,320	53, 37,962	36, 78,120	37, 179,829
40, 35,271	54, 59,517	37, 117,900	38, 509,121
50, 13,167	55, 45,936	38, 173,574	39, 338,355
51, 11,232	56, 91,917	39, 185,031	40, 191,250
52, 14,211	57, 41,337	40, 158,526	50, 19,962
53, 6,696		50, 108,792	51, 89,766
54, 18,126	Northstar	51, 121,743	52, 17,559
	1835, 52,218	52, 75,528	53, 57,564
Negrobay	36, 44,784	53, 92,366	54, 97,029
[Knight]	37, 82,692	54, 126,540	55, 105,075
1835, 156,590	38, 97,416	55, 116,550	56, 104,211
36, 208,503	39, 106,767	56, 143,460	57, 14,652
37, 141,759	40, 47,295	57, 68,616	
38, 212,679	50, Vide Cane-		Pleasant Valley
39, 204,282	bay	Paradise & Down-	[Brakle]
40, 205,641		ings	1835, 22,720
50, 29,430	Orange Grove	1835, 229,720	36, 27,216
	[McAdam]	36, 261,180	37, 17,280

VIII.

TABLE

of the quantity of Sugar shipped from 1835 to 1840 and from 1850 to 1857, in Nett lbs. viz:

1838, 45,441	1840, 59,913	River	1837, 68,697
39, 40,068	50, 22,113	1835, 289,660	38, 83,628
40, 33,966	51, Not known	36, 430,902	39, 81,486
50, 37,179	52, 25,362	37, 383,247	40, 56,682
51, 44,505	53, Not known	38, 795,627	
52, Not known	54, do	39, 497,151	St. Georges Hill &
53, do	55, 67,887	40, 438,984	Sallys Fancy
54, do	56, Not known	50, Not known	1835, 190,152
55, do	57, do	51, do	36, 253,215
56, do		52, do	37, 189,828
57, do		53, do	38, 297,324
		54, 441,500	39, 291,811
		55, 303,480	40, 220,995
		56, 394,596	50, Not known
		57, 194,922	51, see Diamond
Profit			52, & Ruby
1835, 60,490	Rattan	Roberts Hill	53, 324,819
36, 105,489	1835, 157,860	1835, Not known	54, 271,287
37, 59,436	36, 165,969	36, 63,729	55, 458,847
38, 69,012	37, 163,503	37, 46,935	56, 358,515
39, 91,251	38, 240,183	38, 94,842	57, 119,709
40, 64,773	39, 224,649	39, 77,400	
50, 1,755	40, 137,034	40, 21,069	St. Johns
51, 31,077	50, Not known	See Annashope	1835, 269,080
52, 29,564	51, do		36, 369,261
53, 22,518	52, do		37, 270,423
54, 44,964	53, do		38, 441,009
55, 27,576	54, 240,534		39, 411,903
56, 65,390	55, 158,238		40, 238,491
57, 38,745	56, 207,720		50, 236,057
	57, 130,914		51, 251,410
			52, 200,502
			53, 174,546
			54, 180,369
			55, 154,161
			56, 149,427
			57, 96,804
Prosperity			
[Westend Qv.]			
1835, 59,616	Retreat		
36, 106,218	1835, 55,728		
37, 72,657	36, 63,981		
38, 137,538	37, 53,517		
39, 120,888	38, 77,211		
40, 83,592	39, 160,434		
50, 39,915	40, 55,863		
51, 64,944	See Work & Rest		
52, 69,381			
53, 85,986			
54, 121,068			
55, Not known			
56, 67,572			
57, 18,945			
Prosperity			
[Northside A.]			
1835, 71,010			
36, 83,187			
37, 73,134			
38, 125,748			
39, 82,629			

IX.

TABLE

of the quantity of Sugar shipped from 1835 to 1840 and from 1850 to 1857, in Nett lbs. viz:

1856, 37,391	1851, 347,958	1836, 155,466	1840, 104,364
57, 13,914	52, 150,359	37, 144,297	50, 39,699
	53, 181,725	38, 311,967	51, 99,909
Seven Hills	54, 479,133	39, 247,320	52, 40,167
1835, 29,020	55, 373,955	40, 168,012	53, 59,013
36, 61,038	56, 427,711	50, 50,495	54, 53,172
37, 36,657	57, 190,566	51, 139,010	55, 50,769
38, 88,191		52, 40,023	56, 106,137
39, 95,031	Sion Hill	53, 83,097	57, 43,452
40, 44,883	1835, 136,683	54, 156,681	
Stock Estate	36, 213,102	55, 103,203	Strawberryhill
	37, 275,508	56, 86,481	1835, 198,940
	38, 340,641	57, 38,331	36, 225,765
Shoys	39, 352,845		37, 203,211
1835, 83,488	40, 257,643	Spanishtown	38, 241,551
36, 99,144	50, 240,498	1835, 49,810	39, 323,361
37, 37,512	51, 198,360	36, 60,822	40, 234,513
38, 147,888	52, 149,518	37, 56,862	50, 146,975
39, 214,767	53, 161,919	38, 69,336	51, 178,587
40, 147,024	54, 240,984	39, 93,105	52, 138,330
50, 24,950	55, 179,334	40, 68,220	53, 169,704
51, 82,962	56, 220,734	50, Not known	54, 192,609
52, 16,911	57, 68,805	51, do	55, 175,230
53, 61,029		52, do	56, 146,537
54, 81,180	Smithfield	53, do	57, 67,977
55, 99,122	1835, 17,580	54, do	
56, 75,636	36, 20,430	55, do	Two Brothers
57, 35,244	37, 11,331	56, do	1835, Not known
	38, 49,689	57, do	36, do
Sight	39, 68,841		37, do
1835, 101,970	40, 41,481	Sprathall	38, do
36, 71,001	Stock estate	1835, 86,370	39, do
37, 67,491		36, 49,086	40, do
38, 137,673	Solitude	37, 99,828	50, 43,722
39, 133,020	[Eastend Qv.]	38, 116,505	51, 79,830
40, 59,337	1835, 84,040	39, 99,720	52, 42,543
50, 7,340	36, 80,568	40, 66,006	53, 74,160
51, 38,034	37, 67,329	50, 60,462	54, Not known
52, 5,886	38, 164,529	51, 51,714	55, do
53, 17,726	39, 144,500	52, 62,505	56, do
54, 37,935	40, 82,026	53, 51,759	57, do
55, Not known	50, 20,538	54, 62,262	
56, do	51, 83,808	55, 40,383	Two Friends
57, do	52, 22,257	56, 70,506	1835, 180,990
	53, 51,831	57, 30,510	36, 175,518
Sion Farm	54, 57,249		37, 197,685
1835, 239,805	55, 46,854	Springgarden	38, 306,531
36, 344,088	56, 45,225	1835, 65,322	39, 235,863
37, 292,923	57, 16,812	36, 75,726	40, 150,759
38, 375,080		37, 71,478	50, 105,264
39, 402,192	Southgate Farm	38, 166,554	51, 122,679
40, 302,715	1835, 152,400	39, 156,132	52, 81,504
50, 296,739			

TABLE

of the quantity of Sugar shipped from 1835 to 1840 and from 1850 to 1857, in Nett lbs. viz:

1853, 116,577	1856, 129,510	1851, 175,887	Anguilla
54, 183,168	57, 57,330	52, 67,095	1851, 73,746
55, 131,580		53, 148,545	52, 41,238
56, 161,523	Waldberggaard	54, 157,077	53, 64,224
57, 38,745	1835, 43,140	55, 176,013	
	36, 41,742	56, 118,890	Annally & Punch
Two Williams	37, 55,764	57, 68,085	1850, 219,951
1835, 101,500	38, 91,872		51, 257,940
36, 90,801	39, 100,386	Windsor or Wind-	52, 168,327
37, 75,987	40, 59,895	sor Forest	53, 247,473
38, 136,809	See St. Georges.	1835, 91,760	
39, 108,729		36, 125,865	Judithsfancy
40, 93,708	Wheel of Fortune	37, 119,142	1850, 93,437
50, 31,230	1835, 113,550	38, 165,294	51, 99,702
51, 108,819	36, 125,325	39, 187,767	52, 74,285
52, 61,209	37, 129,636	40, 129,654	53, 97,794
53, 62,019	38, 228,123	50, 87,084	
54, 76,401	39, 150,426	51, 37,719	La Reine
55, 74,718	40, 166,176	52, 36,636	1850, 92,898
56, 92,745	50, 108,045	53, 61,911	51, 112,437
57, 27,486	51, 194,472	54, Not known	52, 80,856
	52, 146,312	55, 46,179	53, 108,115
Upper Love	53, 152,325	56, 81,351	
1835, 111,690	54, 103,131	57, 45,018	Rattan
36, 97,443	55, 158,094		1850, 121,739
37, 95,553	56, 142,380	Work & Rest	51, 184,068
38, 213,615	57, 68,364	1835, 77,580	52, 157,761
39, 158,589		36, 157,977	53, 211,716
40, 195,291	Williams	37, 126,018	
50, 154,116	1835, 122,730	38, 175,032	Rose Hill
51, 192,150	36, 109,017	39, 203,652	1850, 31,820
52, 190,071	37, 189,450	40, 133,920	51, 44,028
53, 250,407	38, 258,102	50, 219,006	52, 19,134
54, 190,260	39, 233,271	51, 416,002	53, 49,392
55, 212,598	40, 169,245	52, 262,697	
56, 325,332	50, 147,438	53, 465,386	River
57, 171,117	51, 127,350	54, 549,930	1850, 322,193
	52, 104,778	55, 547,425	51, 281,601
	53, 113,791	56, 508,244	52, 192,069
Whim	54, 147,384	57, 247,991	53, 294,749
1835, 60,430	55, 116,784		
36, 76,095	56, 158,220	The crops of	Rust up Twist
37, 37,755	57, 73,368	1850, 51, 52 & 53	1853, 98,559
38, 75,897		of the following Es-	
39, 56,241	Williams Delight	tates have been ob-	Lower Love appears
40, Not known	1835, 278,060	tained since the	also under Die Lief-
50, 18,792	36, 331,425	foregoing table was	de, through a mis-
51, 99,828	37, 219,969	in type, viz:	take.
52, 79,758	38, 332,235		
53, 72,027	39, 257,697	Total for 1855,	For the
54, 85,878	40, 231,777	14,881,348	rest see
55, 90,090	50, 71,982	1856, 15,841,876	page 2
		1857, 8,372,614	

XI.

TABLE of St. Croix Produce, exported for a period of 30 years from 1777 to 1807, with exception of 1801.

YEAR.	SUGAR.	COTTON.	RUM.
	Gross Weight.	Gross Weight.	Gallons.
1777	18,247,160	64,000	673,594
78	20,563,120	141,800	894,355
79	16,145,420	93,000	597,859
80	23,301,680	116,200	894,520
81	23,114,220	52,800	988,774
82	24,424,220	43,000	1,009,939
83	18,440,700	31,000	530,123
84	15,849,400	27,200	629,773
85	24,862,350	80,000	1,030,133
86	20,509,616	49,621	751,223
87	21,195,727	77,310	947,917
88	25,556,842	64,461	985,812
89	11,616,801	69,349	4,308,922
90	14,115,590	79,686	644,031
91	6,625,256	49,539	320,668
92	15,102,064	157,063	673,384
93	29,234,958	88,237	1,163,363
94	18,352,091	91,092	759,181
95	17,104,023	50,463	816,437
96	22,428,542	43,604	1,175,736
97	17,806,726	49,272	998,085
98	17,540,154	43,242	782,990
99	25,315,807	47,466	747,945
1800	4,271,565	25,086	212,797
1			
2	37,457,140	24,261	1,526,848
3	32,652,239	17,296	1,202,019
4	29,376,334	12,882	1,051,988
5	30,785,957	8,342	1,116,332
6	29,207,632	8,198	1,117,606
7	34,514,903	1,160	1,228,144



TABLE of St. Croix Produce, exported for a period
of 30 years from 1777 to 1807, with exception
of 1801.

YEAR.	PEACHES.	COTTON.	WINE.
1777	15,217,160	61,000	673,594
78	20,563,120	147,500	804,355
79	18,145,320	15,000	597,828
80	22,801,080	116,300	891,530
81	21,145,200	52,800	983,774
82	22,442,720	13,000	1,002,939
83	18,440,700	31,000	530,123
84	17,849,400	57,600	629,773
85	21,862,350	50,000	1,030,433
86	20,509,616	10,631	757,328
87	21,103,727	17,810	917,917
88	22,566,812	1,645	983,812
89	17,616,801	60,123	1,308,322
90	14,113,590	73,288	641,031
91	6,326,235	10,530	680,673
92	10,102,034	157,663	673,334
93	20,231,056	68,237	1,168,383
94	18,365,091	91,002	759,181
95	17,504,023	50,463	816,737
96	12,332,512	43,694	1,173,786
97	17,206,726	19,273	968,083
98	10,840,134	43,472	732,960
99	26,316,807	17,465	747,946
1800	12,717,369	56,083	919,787
1			
2	37,467,140	21,281	1,336,848
3	32,662,939	17,202	1,303,019
4	29,376,324	12,682	1,081,988
5	30,785,937	18,242	1,116,323
6	29,267,632	2,198	1,117,606
7	31,211,603	1,160	1,228,214



